

**Flygtningenævnets baggrundsmateriale**

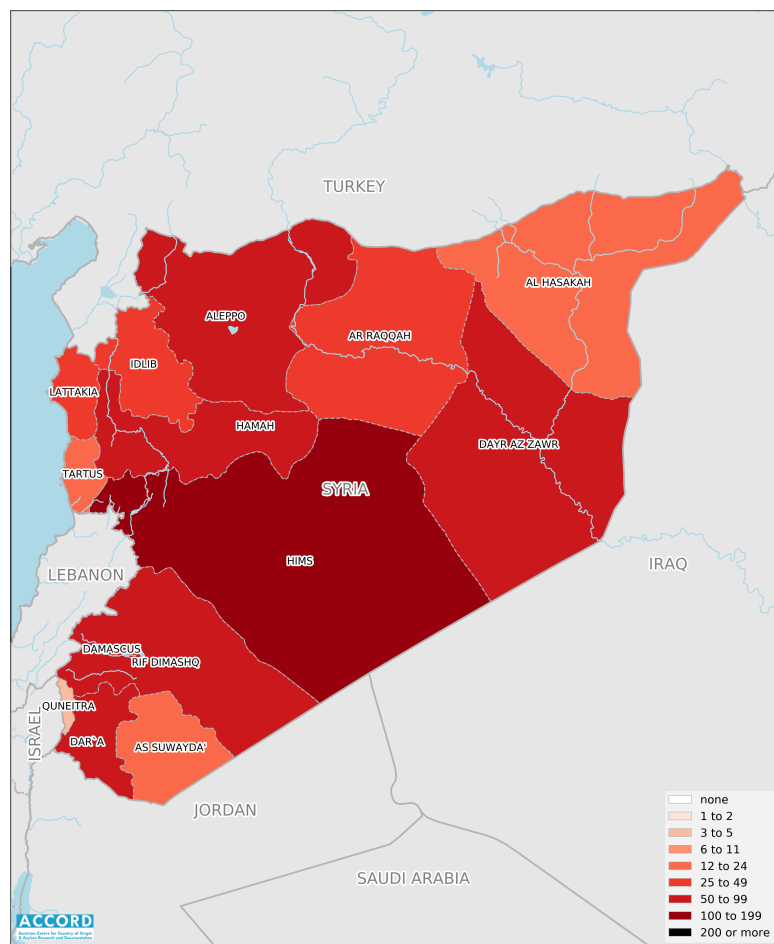
<b>Bilagsnr.:</b>	<b>2173</b>
Land:	Syrien
Kilde:	ACCORD
Titel:	Syria, second quarter 2025; Update on incidents according to the Armed Conflict Location & Event Data Project (ACLED)
Udgivet:	7. august 2025
Optaget på baggrundsmaterialet:	21. januar 2026

# SYRIA, SECOND QUARTER 2025:

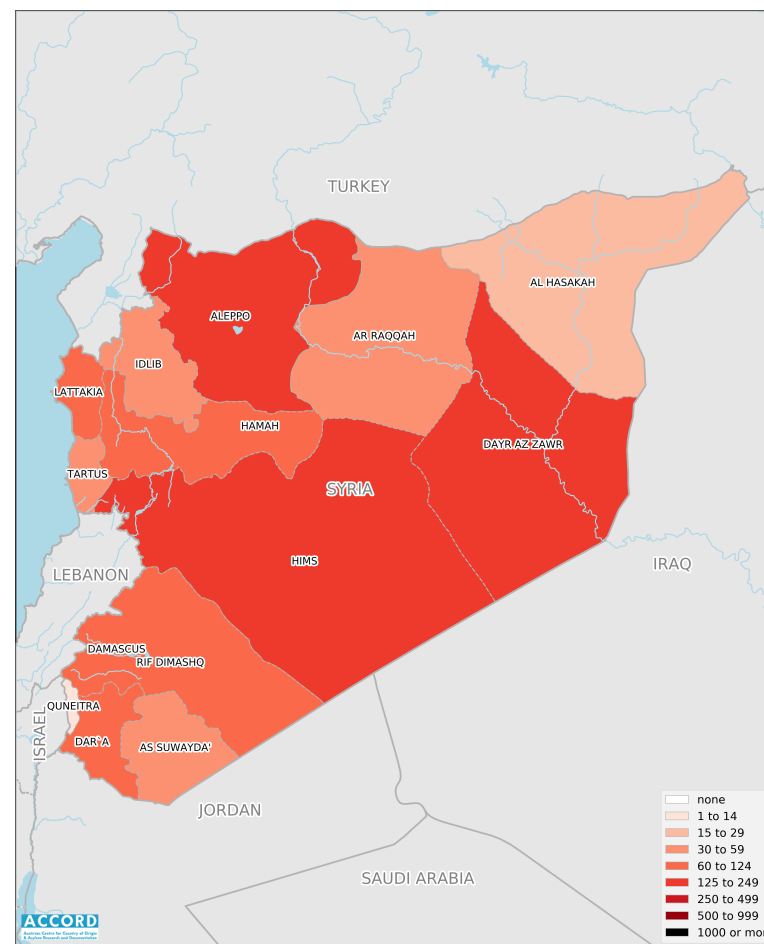
Update on incidents according to Armed Conflict Location & Event Data (ACLED)

compiled by ACCORD, 7 August 2025

## Number of reported incidents with at least one fatality



## Number of reported fatalities



National borders: [GADM, 6th May 2018a](#); administrative divisions: [GADM, 6th May 2018b](#); incident data: [ACLED, 1st August 2025](#); coastlines and inland waters: [Smith and Wessel, 1st May 2015](#)

Contents

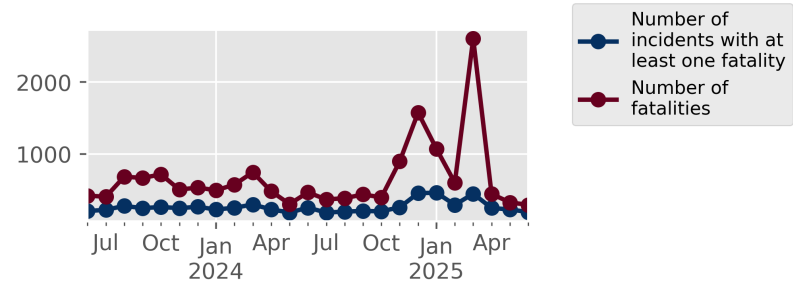
Number of reported fatalities	1
Number of reported incidents with at least one fatality	1
Conflict incidents by category	2
Development of conflict incidents from June 2023 to June 2025	2
Methodology	3
Conflict incidents per province	4
Localization of conflict incidents	4
Sources	7
Disclaimer	8

Conflict incidents by category

Category	Number of incidents	Number of incidents with at least one fatality	Number of fatalities
Strategic developments	786	0	0
Violence against civilians	665	370	508
Explosions / Remote violence	380	184	292
Battles	271	115	262
Protests	157	0	0
Riots	11	2	2
Total	2270	671	1064

This table is based on data from ACLED (datasets used: [ACLED](#), 1st August 2025).

Development of conflict incidents from June 2023 to June 2025



This graph is based on data from ACLED (datasets used: [ACLED](#), 1st August 2025).

## Methodology

The data used in this report was collected by the Armed Conflict Location & Event Data (ACLED). Based on a variety of sources, ACLED collects data on reported conflict events around the world and provides publicly available event-based datasets. ACLED data contains information on the event type, the date, location, involved actors, and other characteristics of the incident. Most of the data collected by ACLED is gathered based on publicly available reports. As information on fatalities is subject to bias and can vary between sources for the same event, ACLED employs “the most conservative and reliable fatality estimate available”. ACLED uses the reports’ context to estimate fatalities for events with reported fatalities for which the exact number is unknown (“3” or “10” for plural fatalities, depending on the context; “100” if “hundreds” are mentioned, etc.). For further details on ACLED and for the full data, see [www.acleddata.com](http://www.acleddata.com) and [ACLED, 2023](#).

Based on this data, the Austrian Centre for Country of Origin & Asylum Research and Documentation (ACCORD) compiles updates on conflict incidents and publishes them on [ecoi.net](http://ecoi.net) to offer another access point to the ACLED datasets.

It is advised to employ extreme caution when using fatality numbers.

Assessments of the security situation should not be based solely on quantitative analysis of event data.

Please see ACLED’s additional methodological paper for Syria: [ACLED, March 2019a](#), [ACLED, April 2019b](#)

Geographic map data is primarily based on GADM, complemented with other sources if necessary. Incidents are mapped to GADM provinces using the provinces in ACLED data. Province names and borders may differ between ACLED and GADM. Incidents that could not be located are ignored. The numbers included in

this overview might therefore differ from the original ACLED data. ACLED uses varying degrees of geographic precision for the individual incidents, depending on what level of detail is reported. Thus, towns may represent the wider region in which an incident occurred, or the provincial capital may be used if only the province is known. Erroneous location data, especially due to identical place names, cannot be fully excluded.

Incidents comprise the following categories: battles, violence against civilians, remote violence, riots/protests, non-violent strategic activities. For details on these categories, please see

- ACLED – Armed Conflict Location & Event Data Project: Armed Conflict Location and Event Data Project Codebook, 2023a  
[https://acleddata.com/acledatanew/wp-content/uploads/dlm\\_uploads/2023/06/ACLED\\_Codebook\\_2023.pdf](https://acleddata.com/acledatanew/wp-content/uploads/dlm_uploads/2023/06/ACLED_Codebook_2023.pdf)
- ACLED – Armed Conflict Location & Event Data Project: FAQs: ACLED Fatality Methodology, January 2023b  
[https://acleddata.com/acledatanew/wp-content/uploads/2023/01/FAQs-ACLED-Fatality-Methodology\\_2023.pdf](https://acleddata.com/acledatanew/wp-content/uploads/2023/01/FAQs-ACLED-Fatality-Methodology_2023.pdf)
- ACLED – Armed Conflict Location & Event Data Project: Quick Guide to ACLED Data, March 2023c  
<https://acleddata.com/resources/quick-guide-to-acled-data/>

## Conflict incidents per province

Province	Number of incidents	Number of incidents with fatalities	Number of fatalities
Al Hasakah	172	23	24
Aleppo	249	92	129
Ar Raqqa	101	30	56
As Suwayda'	94	23	36
Damascus	70	17	51
Dar'a	239	63	110
Dayr Az Zawr	399	99	142
Hamah	113	64	88
Hims	252	115	167
Idlib	81	37	41
Lattakia	123	41	74
Quneitra	193	5	5
Rif Dimashq	130	50	111
Tartus	54	12	30

## Localization of conflict incidents

**Note:** The following list is an overview of the incident data included in the ACLED dataset. More details are available in the actual dataset (date, location data, event type, involved actors, information sources, etc.). The data's precision varies among the incidents: a town may represent a region, or the provincial capital may be used if the precise location of an incident is unknown. In the following list, the names of event locations are taken from ACLED, while the administrative region

names are taken from GADM data (with the exception of Iraq) which serves as the basis for the maps above.

In **Al Hasakah**, 172 incidents killing 24 people were reported. The following locations were among the affected: Adlah, Al Hariri, Al Jawadiyah, Al Mitniya, Al Sab'a Wa Arba'en, Al Thahireya, Al-Hasakeh, Al-Hasakeh - Al Nashweh Al Gharbiyeh, Al-Hasakeh - Ghoweran, Al-Hasakeh - Msheirfeh, Al-Karameh, Al-Khamayl, Al-Khuwaytilah, Areesheh, Besta Sus, Darbasiyah, Dashishah, Dhabana, Hole, Hole Camp, Istrahet Al-Wazir, Jabal Abdulaziz, Jazaa, Kharab Al Jayr Airbase, Kherbet Hawas, Markada, Mbarqa, Qadessiyeh, Qasrok Airbase, Quamishli, Qubur al-Qarajna, Rabi'a, Ras al-Ain, Rmelan, Roj Camp, Semalka Border Crossing, Shadadah, Shallala, Tal Baydar Military Air Base, Tal Brak, Tal Hmis, Tal Tamer, Tal Thiba, Tall Awdat Harb, Tall Tunaynir, Tell Halaf, Um Al Madfa', Um al Debs, Umm Al-Kayf, Ya'robiyah.

In **Aleppo**, 249 incidents killing 129 people were reported. The following locations were among the affected: A'rima, Abu Darikhah, Abu Kahf, Abu Qalqal, Afrin, Ahras, Ain al Arab, Al Bab, Al Balasha, Al Kawukli, Al Sa'idin, Al-Bughaz, Al-Khafsa, Aleppo, Aleppo - Ain al-Tal, Aleppo - Al-Akramiyah, Aleppo - Al-Ansari, Aleppo - Al-Ansari Mashhad, Aleppo - Al-Ashrafiyya, Aleppo - Al-Azamiyeh, Aleppo - Al-Kawakbi, Aleppo - Al-Khalidiya, Aleppo - Al-Layramoun, Aleppo - Al-Nayrab, Aleppo - Al-Sukari, Aleppo - Al-Ziebdiyeh, Aleppo - Bustan Al-Qasr, Aleppo - Hamadaniyeh, Aleppo - Haydariyeh, Aleppo - Jamilyyeh, Aleppo - Masaken Hanano, Aleppo - Masharqa, Aleppo - Saadallah Al-Jabiri Square, Aleppo - Saif al-Dawla, Aleppo - Salah Al-Dina, Aleppo - Sha'ar, Aleppo - Sheikh Kheder, Aleppo - Sheikh Maqsoud, Aleppo - Sheikh Said, Aleppo - Shihan, Aleppo - University of Aleppo, Arab Hassan Kabeer, As-Safira, Ash-Shorba, Azaz, Aziziyah, Barlahin, Bassilhaya, Batabu, Big Sukariyeh, Bulbul, Dabiq, Dayr Hafir, Hadadin, Jalabiyeh, Jarablus, Jibb as-Safa, Jub Al-Khafi, Jubb al Kusa, Kafr Khasher, Khalidiyah, Khan Al-Asal, Kherbet Tweini, Kherbet ar-Rus, Korhyok, Kwaires Military Airbase, Mansura, Maraanaz, Maratet Um Hosh, Mare', Maskana, Maydana, Meidan Ekbis,

Menbij, Mirkan, Najim El-Din Castle, Qarah Qawzak Bridge, Qastal, Qastal Jandu, Qawas, Qebtan al Jabal, Quba, Qubbet Elsheikh, Qurt Qulaq al Kabirah, Raju, Rasm Elfaleh, Rasm Haram El-Imam, Sad Tishreen, Sarin, Sayada, Shawarighat al Arz, Sheikh Isa, Sheikh al-Hadid, Shuyukh, Tal Maksur, Tall Aran, Tanab, Taqad, Turandah, Um Adase, Umm Zulaylah, Youssef Beik, Zoghra.

In Ar Raqqa, 101 incidents killing 56 people were reported. The following locations were among the affected: Adnaniyeh, Akeirshi, Al Hishah, Al Tabqa, Al Tirwaziya, Al Za'zu', Al-Rasafah, Ar-Raqqa, Ar-Raqqa - Al-Dar'eiyah, Ar-Raqqa - Al-Mashlab, Big Sweidiyeh, Bir Enbaj, Ein Issa, Hammam al Turkman, Hamrat Jumaysah, Hweijet Shnan, Jadidat Kahit, Jdidet Khabur, Jurneyyeh, Kalta, Karama, Kasrat Affan, Katuniyeh, Kdeiran, Maadan, Mahmudli, Mansura, Mazra'at Tishrin, Qahtaniyyeh, Ratlah, Sabka, Shanina, Sukayru, Suluk, Tal Samn, Tell Abiad, Yaarub.

In As Suwayda', 94 incidents killing 36 people were reported. The following locations were among the affected: Al Khalidiya, Al Thaalah Military Air Base, Al-Thaala, Al-Ujeilat, Ara, Ariqa, As-Sweida, Big Sura, Dara, Dor, Haqf, Harran, Imtan, Jirreen, Kanaker, Little Sura, Lubayn, Majdal, Mardak, Mashnaf, Mjeimer, Najran, Qanawat, Qarayya, Qasr, Raha, Rami, Rassas, Sahwet Elkhodar, Sakaka, Salkhad, Seerat Alyah, Sha'ab, Shahba, Shaqa, Shinwan, Smeid, Sweimreh, Taara, Waqm.

In Damascus, 70 incidents killing 51 people were reported. The following locations were among the affected: Damascus, Damascus - Al Dwel'a, Damascus - Al-Midan, Damascus - Al-Shaghour, Damascus - Areen, Damascus - Bab Touma, Damascus - Barzeh, Damascus - Dummar, Damascus - Kafr Sousah, Damascus - Mazzeh, Damascus - Old City, Damascus - Qanawat, Damascus - Rukn El-Din, Damascus - Umayyad Square, Damascus - Yusuf al-Azma Square, Qasioun Mountain, Yarmouk Camp.

In Dar'a, 239 incidents killing 110 people were reported. The following locations were among the affected: 52nd Armored Brigade, Abdin, Abtaa, Ajami, Al-Dali, Al-Harra, Al-Na'ema, Al-Qusayr, Al-Shyahaa, Al-Sourah, Ankhel, As-Sanamayn, Ash-Shajara, Atman, Buraq, Busra Esh-Sham, Bweidan, Da'el, Dar'a, Dar'a - Al-Balad, Dar'a - Al-Sabeel, Deir Eladas, Eastern Bekar, Eib, Faqie, Gharz, Hamer, Hit, Hrak, Izra', Jabaliyeh, Jasim, Jbab, Jizeh, Jlein, Jomleh, Kafr Nassij, Kafr Shams, Kahil, Karak, Kharab Shahem, Kherbet Ghazala, Khirbet Qias, Koya, Lajat, Maaraba, Maariya, Mahjeh, Masmiyyeh, Mataeiyyeh, Mlihet Elatash, Mseifra, Muthbin, Mzeireb, Nafeaa, Nahta, Najih, Namar, Nasib, Nasib Border Crossing, Nawa, Northern Karim, Qarfa, Qayta, Regiment 175, Sahm El Golan, Sahm El Golan Dam, Sahwa, Sakra, Samlin, Sayda, Saysun, Sheikh Miskine, Sheikh Saed, Smad, Tafas, Tal Shihab, Tal al-Mal, Tall Al Samn, Tall al Jabiyah, Tall al Jumou, Tassil, Tiba, Um Elmayathen, Um Walad, Western Maliha, Yadudeh, Yarmouk Basin.

In Dayr Az Zawr, 399 incidents killing 142 people were reported. The following locations were among the affected: 137th Brigade Army Base, Abbas, Abu Hamam, Abu Hardoub, Abu Khashab, Ain Ali, Al Mayadin, Al Sabkhah, Al Salhiyyah, Al Shanan, Al-Asbah farms, Al-Bahra, Al-Bukamal, Al-Bukamal Border Crossing, Al-Hamad, Al-Hawayij, Al-Heri, Al-Hessan, Al-Hussainiyah, Al-Kubar, Al-Panorama, Al-Sayyal, Al-Teem - Oil Field, Al-Zabari, As Sukkariyah, Ash Shula, Ashara, Ayyash, Basira, Bishri Mountain - Deir-ez-Zor, Bogeleyyah, Breiha, Dablan, Dahleh, Daman, Darnaj, Deir-ez-Zor, Deir-ez-Zor - Al Omal, Deir-ez-Zor - Al-Joura-Al-Thawra, Deir-ez-Zor - Harabesh, Deir-ez-Zor - Hatla, Deir-ez-Zor - Jubailah, Dweir, Eastern Jurdi, Ghabra, Gharanij, Gharibeh, Hajin, Hammar al-Kasrah, Hawayej Bumasa, Hawayej Thyab Shamiyeh, Hawijat Kat', Hejne, Hreiji, Jalaa, Jalamida, Jasmi, Jazaret Elbuhmeid, Jdid Ekeidat, Kaba Jeb, Kasra, Kharita, Khasham, Kherbet Al Maliha, Kishkiyeh, Koniko Gas Field, Lower Baqras, Maadan 'Atiq, Maamel - 7 KM, Mahkan, Makman, Mashekh, Masrab, Mhemideh, Mrat, Mreiyeh, Muhasan, Namliyah, Omar - Oil Fields, Qataa, Qetet Elbuleil, Quriyeh, Raghib, Saalu, Sabha, Sawa, Sbeikhan, Sfired Tahtani, Shafa, Shajiri, Shiheil,

Shmeitiyeh, Sosa, Sur, Sweidan Jazira, Sweiyeh, Tabni, Tayib Al-Fal, Tayyana, Thiban, Tiba, Upper Baqras, Zghir Jazireh, Zir, al Attal Roundabout.

In **Hamah**, 113 incidents killing 88 people were reported. The following locations were among the affected: Al Aweina, Al Ghab Plain, Al-Heiluna, Al-Hemeiri, Ankawi, As-Saan, As-Salamiyeh, At-Telaisiye, Ayn Rayhaniyah, Bared, Beisine, Bir al-Ghazalah, Ghor Elasi, Hakora, Hama, Hama - Airbase, Hama - Dhahiat Abi Alfidaa, Hama - Janoob al-Malaab, Hama - Sheikh Anber, Hamamiyat, Hassya, Huweiz, Ithariyah, Jalma, Jeb Khsara, Jid, Jruh, Kafr Nabutha, Kafr Zeita, Karnaz, Krah, Maarin, Masyaf, Moah, Msheirfeh, Musa Elhawleh, Nahr al Barid, Oj, Qamhana, Rabiah, Rasm al-Awabed, Saboura, Shat-ha, Shatheh, Shiha, Sreihin, Suha, Suran, Tal Salhab, Tal Sekkin, Tall al-Dirrah, Tehmaz, Tiba Elemam, Tleisiyeh, Tweim, Wadi Al Uyun, Zur As Sus.

In **Hims**, 252 incidents killing 167 people were reported. The following locations were among the affected: Abu Dali, Aifir, Aisun, Akkum, Al 'Amiriyah, Al Bahlona, Al Dab'a, Al Fitaya, Al Ghassaniya, Al Hadatha, Al Qusayr, Al-Dawah, Al-Houla, Al-Koum, Al-Ma'ariyah, Al-Mukhtariyah, Al-Musherfeh, Al-Shair - Gas Field, Al-Tayibah, Alyat, Aqrabiya, Arida, Balqsa, Baruha, Baydar Rafie, Deir Fool, Diyabiya, Eastern Bayarat, Ein Eltineh, Fahel, Fulla, Hadideh, Hawarin, Hawash, Hmeimeh, Homs, Homs - Abbasiyeh Muhajreen, Homs - Al-Sabeel, Homs - Al-Waer, Homs - Al-Zahra, Homs - Arman, Homs - Baba Amr, Homs - Bayada, Homs - Daheyat al\_waleed, Homs - Deir Ba'alba Shamali, Homs - Ikrima, Homs - Jeb al-Jandali, Homs - Karm Shamsham, Homs - Karm al-Louz, Homs - Karm al-Zeitoun, Homs - Khalidiyah, Homs - Khidr, Homs - Nuzha, Homs - Wadi al-Thahab, Hosh al Sayed Ali, Jabal Al-Ghorab, Jabal Omour, Jabal Sha'er, Jaborine, Jadida al Sharqiya, Jandar, Jankamra, Jbab Hamad, Jusiya Al Ammar, Kafr Aaya, Kafr Nan, Kherbet Tin Noor, Krad Dasniyeh, Mahfura, Mahin, Marbart al Hasan Dam and Lake, Mashahdeh - Kherbet Elsaoda, Mashrafa, Qabu, Rabee'a, Rabla, Rabyeh - Qoz Elkhas, Raqama, Rayyan, Saqirjah, Sharqaliyeh, Shenniyeh, Shin, Sindyana, Sokhneh, Sweiri, Tadmor, Tadmor - Airbase, Tal Dahab, Tall Kalakh,

Tall Shinan, Tesnine, Thabitiya, Third Station, Tiya - Airbase, Um Eldawali, Um Sharshouh, Um al Amad, Umm Jame, Upper Makhrim, Wadi Ahmar, Western Zafarana, Zaybaq.

In **Idlib**, 81 incidents killing 41 people were reported. The following locations were among the affected: Abdin, Abu Dafn, Al-Dana, Al-Fuhayl, Ariha, Atmah Camp, Azmarin, Badama, Banin, Big Khwein, Bsanqul, Dadikh, Dana, Darkosh, Debshieh, Deir Hassan, Deir Sharqi, Falyun, Foah, Ftireh, Ghadqa, Harim, Idleb, Ijaz, Jabal al-A'ala, Jisr-Ash-Shugur, Joseph, Kafr Jales, Kafr Nobol, Kafr Omeim, Kafrsajna, Kafruma, Kaftin, Karamah Camps, Karatin al-Kabira, Khan Shaykun, Khan al-Sabeel, Ma'arrat An Nu'man, Ma'arrat Tamasrin, Maar Shamarin, Maar Shurin, Maaret Al Naasan, Maarzita, Mardikh, Qalb Lozeh, Saraqab, Sarmada, Telamnas, Turnabah, Um Jalal, Zafar al-Kabir.

In **Lattakia**, 123 incidents killing 74 people were reported. The following locations were among the affected: Ain Salem, Ain al-Arus, Al Hawi, Al-Bassa, Al-Haffa, Al-Maqatea, Al-Matn, Al-Qarandah, Al-Qardaha, Ar Ramilah, As-Senoubar, Ashrafiyah, Beit Ana, Beit Yashout, Bhamra, Bhuraya, Bissin, Bradun, Dabbash, Dalyeh, Ein El Bayda, Estamo, Ghaniri, Hmeimim, Hmeimim Air Base, Jabal al-Sha'ra, Jablah, Janata, Jurett al-Ma', Kabani, Kasab, Kersana, Lattakia, Lattakia - Al Azhari, Lattakia - Al-Saliba, Lattakia - Ar-Raml al-Janoubi, Lattakia - Da'tor, Lattakia - Industrial Zone, Lattakia - Port, Mzaira, Mzar al Qatariyah, Qastal Maaf, Qurfays, Ra's Al Basit, Ras El Ein - Jiwari Elbaqar, Salanfa, Shamiya, Sinjwan, Syano, Wadi Al Qala', Zama.

In **Quneitra**, 193 incidents killing 5 people were reported. The following locations were among the affected: Adnaniya, Ain Ziwan, Al Esha, Al Khashniyyeh, Al Mushayrafa, Al Qahtaniyah, Al Ramtha, Al-Mantara Dam, Alonei Habashan, Baath, Beer Ajam, Big Duwaya, Breiqa, Eastern Samadaniyeh, Ein Eltineh, Ein Zabda, Ghadir al Bostan, Ghajar, Hadar, Hameidiyyeh, Hurriyeh, Jaba, Jbata Elkhashab, Katzrin, Keshet, Khan Arnaba, Kodneh, Ma'laqa, Majdal Shams, Majduliya, Masaada, Momtaneh, Mount Hermon, Nabe Elfawar, Nabe

Elsakher, Ofania, Ortal, Qarqas, Quneitra, Quneitra - Golan Border Crossing, Qurs al Nafl, Qusaybah, Rafid, Ramat Magshimim, Rasm Al Halabi, Rasm Al Khawaled, Razaniya Sayda, Red Hills (Tuloul al-Hamar), Rweheineh, Sahita, Sayda, Sayda al-Gholan, Sayda al-Hanout, Shebaa Farms, Sindiyanah, Sweisa, Tall Kurum, Tall al Bazzag, Tall al Hamriya, Tall al Shaar, Tarnaja, Um Batna, Um Ezam, Western Samadaniyeh, Western Tall al Ahmar, Yonatan.

In Rif Dimashq, 130 incidents killing 111 people were reported. The following locations were among the affected: 1st Armored Division, Adra, Ain al Bayda, Al Qutayfah, Al Sabinah Al Kubra, Al-Hama, Al-Muqaylabiyah, An Nabk, An-Nasiriyah, Aqraba, Ashrafiet Sahnaya, At Tall, Az-Zabdani, Beit Sahm, Bludan, Bqaasam, Damascus - International Airport, Darayya, Deir Attiyeh, Deir Khabiyeh, Dhameer, Dimas, Duma, Felita, Harasta, Jabal Barbar, Jabal al-Sheikh, Jarajir, Jaramana, Jeb al Safa, Jirud, Kafr Batna, Kanaker, Kisweh, Manin, Mazraet Beit Jin, Meraba, Mokhayam Al-Wafedeen, Muadamiyet Al Qalamoun, Najha, Qal'at al-Jandal, Qalamoun, Qatana, Qodsayya, Raas Al Maarra, Sa'sa', Sabe Byar, Sahnaya, Sarghaya, Sayyeda Zeinab, Sidnaya Military Prison, Tal Kurdi, Tanf, Tlul al Safa, Upper Hfeir, Yalda, Zakiyeh.

In Tartus, 54 incidents killing 30 people were reported. The following locations were among the affected: Al Muntar, Al-Hamidiya, Al-Hattaniya, Al-khereibat, Arab Al-Mulk, Ash-Shaykh Jabir, At-Tali'i, Az-Zouba, Bablota, Banyas, Barmaya, Basatin, Beq'o, Bustan Elhamam, Dahbash, Duraykish, Eskabla, Gharziya, Hababa, Harisoun, Kharab Balda, Kherbet Elma'aza, Kherbet Sanasel, Majdalun al-Bahr, Marana, Sheikh Badr, Sorani, Tallet Elkhader, Tartous, Western Balata, Yahmour.

## Sources

- ACLED – Armed Conflict Location & Event Data Project: Mapping Territorial Control, Contestation, and Activity in Syria; Version 2, March 2019a  
<https://www.acleddata.com/download/35243/>
- ACLED – Armed Conflict Location & Event Data Project: Security Forces: Kurdish Forces across Iraq, Syria and Iran, April 2019b  
<https://www.acleddata.com/download/35245/>
- ACLED – Armed Conflict Location & Event Data Project: Armed Conflict Location and Event Data Project Codebook, 2023  
[https://acleddata.com/acledatanew/wp-content/uploads/dlm\\_uploads/2023/06/ACLED\\_Codebook\\_2023.pdf](https://acleddata.com/acledatanew/wp-content/uploads/dlm_uploads/2023/06/ACLED_Codebook_2023.pdf)
- ACLED – Armed Conflict Location & Event Data: Data on Middle East, 1st August 2025  
[https://acleddata.com/system/files/2025-08/middle-east\\_full\\_data\\_up\\_to-2025-08-01.xlsx](https://acleddata.com/system/files/2025-08/middle-east_full_data_up_to-2025-08-01.xlsx) (visited on 7th August 2025)
- GADM – Global Administrative Areas: gadm36\_levels.shp, Version 3.6, 6th May 2018a  
[http://biogeo.ucdavis.edu/data/gadm3.6/gadm36\\_levels.shp.zip](http://biogeo.ucdavis.edu/data/gadm3.6/gadm36_levels.shp.zip)
- GADM – Global Administrative Areas: gadm36\_SYR.shp.zip, Version 3.6, 6th May 2018b  
[https://biogeo.ucdavis.edu/data/gadm3.6/shp/gadm36\\_SYR.shp.zip](https://biogeo.ucdavis.edu/data/gadm3.6/shp/gadm36_SYR.shp.zip)
- Smith, Walter H. F. and Wessel, Paul: Global Self-consistent Hierarchical High-resolution Geography (GSHHG), Version 2.3.4, 1st May 2015  
<https://www.ngdc.noaa.gov/mgg/shorelines/data/gshhg/latest/>



## Disclaimer

ACLED data undergoes several rounds of review before publication and is continually updated as new events are added and existing events are revised as new information becomes available. Updates in ACLED's datasets will not necessarily be reflected in ACCORD's reports if the update occurs close to or after the latter's publication. Changes in the sources used by ACLED to collect incident data might affect the comparability of data over time. For more information on ACCORD's products based on the data, please see the [ecoi.net blog posts tagged with "ACLED"](#). The lack of information on an event in this report does not permit the inference that it did not take place. The boundaries and names displayed do not imply endorsement or acceptance by the Austrian Red Cross.

## Cite as

- ACCORD – Austrian Centre for Country of Origin & Asylum Research and Documentation: Syria, second quarter 2025: Update on incidents according to Armed Conflict Location & Event Data (ACLED), 7th August 2025