

Flygtningenævnets baggrundsmateriale

Bilagsnr.:	808
Land:	Nigeria
Kilde:	ACCORD
Titel:	Nigeria, Year 2024: Update on incidents according to the Armed conflict Location & Event Data Project (ACLED)
Udgivet:	5. februar 2025
Optaget på baggrundsmaterialet:	1. april 2025

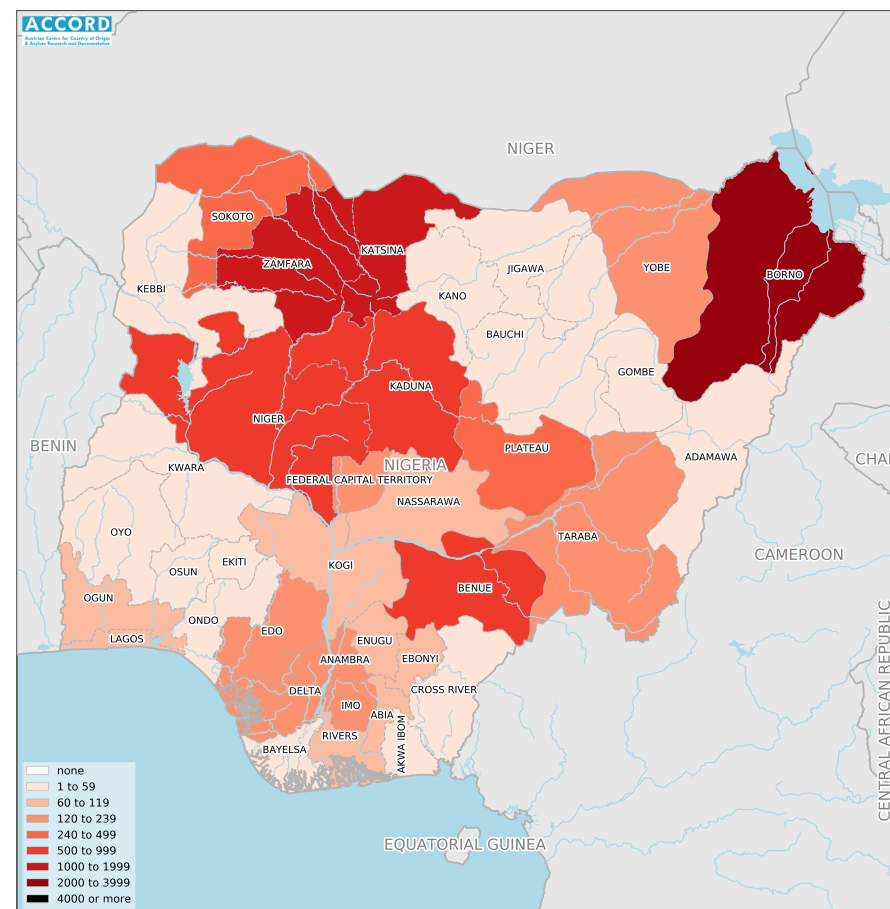
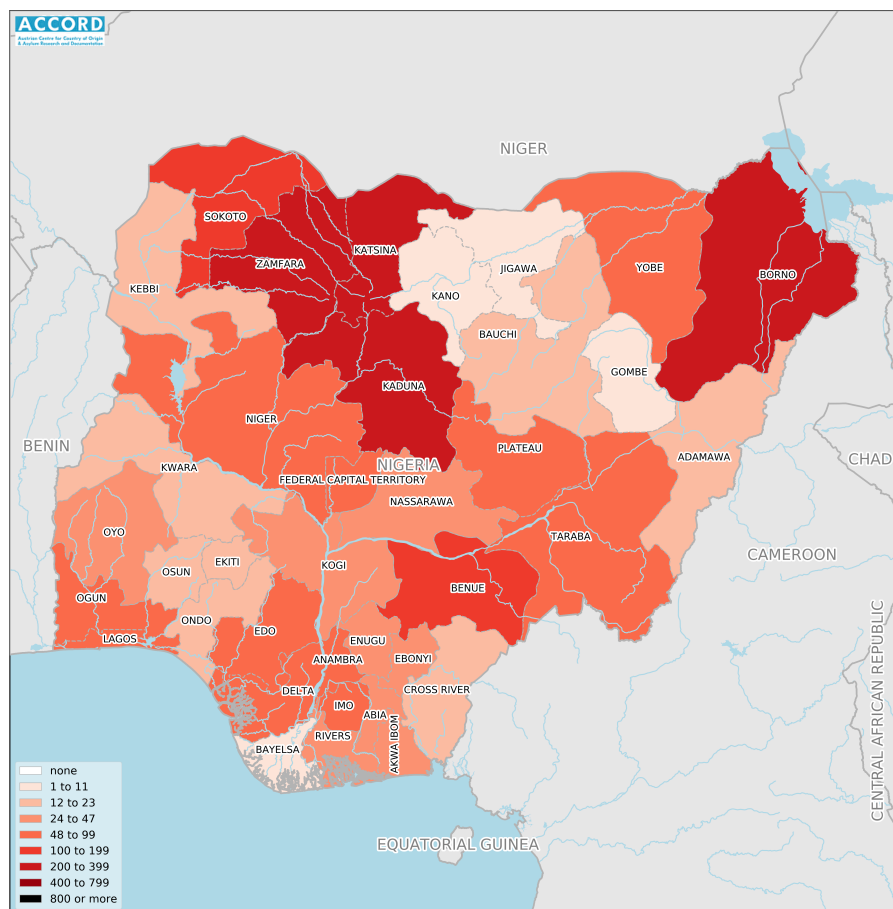
NIGERIA, YEAR 2024:

Update on incidents according to the Armed Conflict Location & Event Data Project (ACLED)

compiled by ACCORD, 5 February 2025

Number of reported incidents with at least one fatality

Number of reported fatalities



National borders: [GADM, 6 May 2018a](#); administrative divisions: [GADM, 6 May 2018b](#); incident data: [ACLED, 31 January 2025](#); coastlines and inland waters: [Smith and Wessel, 1 May 2015](#)

Contents

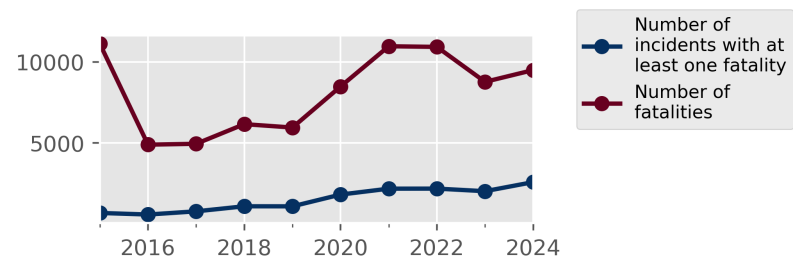
Number of reported fatalities	1
Number of reported incidents with at least one fatality	1
Conflict incidents by category	2
Development of conflict incidents from 2015 to 2024	2
Methodology	3
Conflict incidents per province	4
Localization of conflict incidents	4
Disclaimer	11

Conflict incidents by category

Category	Number of incidents	Number of incidents with at least one fatality	Number of fatalities
Violence against civilians	2103	1115	3070
Battles	1683	1185	4551
Protests	858	9	14
Strategic developments	426	4	12
Riots	391	119	196
Explosions / Remote violence	238	152	1655
Total	5699	2584	9498

This table is based on data from ACLED (datasets used: [ACLED, 31 January 2025](#)).

Development of conflict incidents from 2015 to 2024



This graph is based on data from ACLED (datasets used: [ACLED, 31 January 2025](#)).

Methodology

The data used in this report was collected by the Armed Conflict Location & Event Data Project (ACLED). Based on a variety of sources, ACLED collects data on reported conflict events around the world and provides publicly available event-based datasets. ACLED data contains information on the event type, the date, location, involved actors, and other characteristics of the incident. Most of the data collected by ACLED is gathered based on publicly available reports. As information on fatalities is subject to bias and can vary between sources for the same event, ACLED employs “the most conservative and reliable fatality estimate available”. ACLED uses the reports’ context to estimate fatalities for events with reported fatalities for which the exact number is unknown (“3” or “10” for plural fatalities, depending on the context; “100” if “hundreds” are mentioned, etc.). For further details on ACLED and for the full data, see www.acleddata.com and [ACLED, 2023](#).

Based on this data, the Austrian Centre for Country of Origin & Asylum Research and Documentation (ACCORD) compiles updates on conflict incidents and publishes them on ecoi.net to offer another access point to the ACLED datasets.

It is advised to employ extreme caution when using fatality numbers.

Assessments of the security situation should not be based solely on quantitative analysis of event data.

Please see ACLED’s additional methodological paper on Boko Haram: [ACLED, March 2021](#)

Geographic map data is primarily based on GADM, complemented with other sources if necessary. Incidents are mapped to GADM provinces using the provinces in ACLED data. Province names and borders may differ between ACLED and GADM. Incidents that could not be located are ignored. The numbers included in

this overview might therefore differ from the original ACLED data. ACLED uses varying degrees of geographic precision for the individual incidents, depending on what level of detail is reported. Thus, towns may represent the wider region in which an incident occurred, or the provincial capital may be used if only the province is known. Erroneous location data, especially due to identical place names, cannot be fully excluded.

Incidents comprise the following categories: battles, violence against civilians, remote violence, riots/protests, non-violent strategic activities. For details on these categories, please see

- ACLED – Armed Conflict Location & Event Data Project: Armed Conflict Location and Event Data Project Codebook, 2023a
https://acleddata.com/acleddatanew/wp-content/uploads/dlm_uploads/2023/06/ACLED_Codebook_2023.pdf
- ACLED – Armed Conflict Location & Event Data Project: FAQs: ACLED Fatality Methodology, January 2023b
https://acleddata.com/acleddatanew/wp-content/uploads/2023/01/FAQs-ACLED-Fatality-Methodology_2023.pdf
- ACLED – Armed Conflict Location & Event Data Project: Quick Guide to ACLED Data, March 2023c
<https://acleddata.com/resources/quick-guide-to-acled-data/>

Conflict incidents per province

Province	Number of incidents	Number of incidents with fatalities	Number of fatalities
Abia	107	44	83
Adamawa	48	20	43
Akwa Ibom	64	25	52
Anambra	181	88	181
Bauchi	46	17	36
Bayelsa	35	8	19
Benue	252	167	643
Borno	661	349	2143
Cross River	35	13	32
Delta	200	80	149
Ebonyi	52	31	77
Edo	210	91	125
Ekiti	32	13	16
Enugu	118	45	88
Federal Capital Territory	294	53	127
Gombe	11	4	6
Imo	123	64	164
Jigawa	29	8	15
Kaduna	394	209	813
Kano	56	11	15

Province	Number of incidents	Number of incidents with fatalities	Number of fatalities
Katsina	453	262	1306
Kebbi	36	15	48
Kogi	78	26	64
Kwara	70	19	21
Lagos	213	69	101
Nassarawa	80	43	119
Niger	179	90	514
Ogun	151	68	89
Ondo	84	13	14
Osun	73	15	24
Oyo	90	34	46
Plateau	184	96	320
Rivers	170	42	63
Sokoto	213	116	323
Taraba	105	52	129
Yobe	98	48	143
Zamfara	474	236	1347

Localization of conflict incidents

Note: The following list is an overview of the incident data included in the ACLED dataset. More details are available in the actual dataset (date, location data, event type, involved actors, information sources, etc.). The data's precision varies among the incidents: a town may represent a region, or the provincial capital may be used if the precise location of an incident is unknown. In the following list, the names of

event locations are taken from ACLED, while the administrative region names are taken from GADM data (with the exception of Iraq) which serves as the basis for the maps above.

In **Abia**, 107 incidents killing 83 people were reported. The following locations were among the affected: **Aba, Akwete, Ala Oji, Amangwu, Amuzukwu, Aro-Ngwa, Arochukwu, Asa, Asaga, Azumini, Bende, Ehere, Ekenobizi, Imo River, Isiala Oboro, Isiam Afara Ukwu, Isu, Lokpanta, Nkwoagu Isuochi, Obiaku, Obikabia Junction, Obuzor, Ohabiam, Ohafia, Ohokobe Ndume, Okwuta, Onicha Ngwa, Onuaku Uturu, Osisioma, Owaza, Owerri-Nta, Ubakala, Umu Opara, Umuahia, Umuaku, Umuawa, Umuchima, Umudike, Umunachi, Umungasi, Umunna Nsulu, Umuode, Umuocele, Umuojima, Uturu, Uzaku.**

In **Adamawa**, 48 incidents killing 43 people were reported. The following locations were among the affected: **Aba, Bakin Dutse, Bare, Bila Malabu, Buttuku, Dabna, Duwala, Fufore, Gamu, Garkida, Jiberu, Jimeta, Karlahi, Kirsinga, Kodomun, Kojoli, Kopre, Kpasham, Kubta, Lamurde, Madagali, Maiha, Mubi, Ngbalang, Ngurore, Numan, Tigno, Tudun Wada, Wafa, Wagga Lugere, Wauro Jabbe, Wuro Ngangandi, Wuro Patuji, Yola.**

In **Akwa Ibom**, 64 incidents killing 52 people were reported. The following locations were among the affected: **Abak, Afaha Atai, Afaha Obio Offiong, Ebughu, Eket, Enen Atai, Ibaka, Ibeno, Ibiaku Ntok Okpo, Ibiatuk, Ikot Abassi, Ikot Akpaden, Ikot Akpan Abia, Ikot Ekang, Ikot Ekpene, Ikot Ibiritam, Ikot Ntuen Ukana, Ikot Osurua, Ikot Ukpong, Inua Eyet Ikot, Itam, Itu, Mbak Atai, Mkpat Enin, Oodoro Ikpe, Oko Ita, Okoro Ete, Oron, Udobong, Ukana, Ukanafun, Unyene, Urua Ekpa, Uyo.**

In **Anambra**, 181 incidents killing 181 people were reported. The following locations were among the affected: **Abagana, Abatete, Achalla, Agu-Awka, Aguata, Aguleri, Agulezechuku, Ajalli, Akili-Ozizor, Akwa-Etiti, Alor,**

Amansee, Amanuke, Amawbia, Amichi, Anaku, Anam, Atani, Awgbu, Awka, Awkuzu, Azia, Ekwulobia, Enugu-Ukwu, Enugwu Agidi, Enugwu-Umuonyia, Fegge, Ifite-Awka, Ifite-Ukpo, Igbo-Ukwu, Ihiala, Isseke, Isu Aniocha, Lilu, Lomu, Mbosi, Nanka, Nawfia, Ndiike, Ndiokpaleke, Neni, Nibo-Nise, Nimo, Nkpologwu, Nkpor, Nnewi, Nnobi, Nteje, Oba, Obosi, Ochuche-Umuodo, Ogboji, Ogbunka, Ogu-Ikpele, Oguaniocha, Oko, Okpuno, Onitsha, Oraukwu, Orkija, Orsumoghu, Otuocho, Ozubulu, Uga, Ukpo-Akpu, Ukwulu, Uli, Umuawulu, Umuchu, Umudara, Umunachi, Umunze, Umuoji, Uruagu.

In **Bauchi**, 46 incidents killing 36 people were reported. The following locations were among the affected: **Alkaleri, Azare, Bauchi, Chinade, Dass, Gumau, Gwallameji, Kurmi, Lame, Lere, Misau, Nasaru, Ningi, Rafin Zurfi, Tilden Fulani, Toro, Tulu, Yankari National Park, Yelwa, Zaranda.**

In **Bayelsa**, 35 incidents killing 19 people were reported. The following locations were among the affected: **Amarata, Amassoma, Azikoro, Biogbolo, Bumodi, Ekeremor, Elepa, Igbomoturu, Kolo Creek, Nembe, Ogboinbiri, Okaka, Onuebu, Opolo, Oporoma, Otuasiga, Sagbama, Swali, Tombia, Tubuama, Tunu, Yenagoa.**

In **Benue**, 252 incidents killing 643 people were reported. The following locations were among the affected: **Abako, Achoho, Adagbo, Adikpo, Adoka, Agagbe, Aila, Akor, Akpanta, Akpete, Akpoge-Ogbilolo, Aliade, Alokpa, Ankpali, Antsa, Anwase, Anyiin, Anyom, Apa-Ogbozu, Ayati, Ayilamo, Azege, Bagagi, Borikyo, Chito, Edikwu Icho, Egba, Entekpa, Gaambetiev, Gbagir, Gbajimba, Gboko, Igumale, Ikobi, Ikpayongo, Ikpele, Ipepe, Iwili, Jato Aka, Katsina-Ala, Kur, Kwande, Makurdi, Makurdi-Wadata, Mbabuande, Mbacher, Mbachohon, Mbaikyer, Mbatyula, Mbavuur, Moon, Naka, Ngambe-Tiev, North Bank, Nyon, Ochumeku, Odejo, Odugbeho, Odugbo, Ogbaulu, Ogwule Ankpa, Ogwumogbo, Ojano, Oju, Okokolo, Okpaha, Olakpoga, Onipi, Opah, Orokam, Otukpa, Otukpo - Sabon Gari, Oturkpo, Owukpa, Sankera, Sengev, Tongov, Tor Donga, Trough, Tsar Mbaduku, Tse-Kucha,**

Tseabenga, Tsedyugh, Tsegwe, Udugh, Ugba, Ugbobi, Ugbokpo, Ukum, Ukwuonyo, Umogidi, Upu, Usha, Vingir, Wandor, Zaki Biam.

In **Borno**, 661 incidents killing 2143 people were reported. The following locations were among the affected: Abadam, Abulam, Ajigin, Ajir, Ajiri, Alafa, Alagarano, Ali Gambori, Aljari, Arege, Arra, Ashigashiya, Aulari, Auma, Auno, Azare, Baga, Bale, Bama, Banki, Barkari, Barwati, Bassam Galomari, Benisheikh, Binduldul, Biu, Boboshe, Bolori, Buduwa, Buk, Bula Dadobe, Bula Marwa, Bula Umar, Bulabulin, Bulamalumbe, Bulanjilim, Bulumkutu, Buma, Bwalakila Bilayahi, Chibok, Chiha, Chinine, Chiralia, Chongolo, Cross Kauwa, Dakwama Mussa, Dalori, Dalwa, Dalwa West, Damasak, Damboa, Dar el Jamal, Dikwa, Dipchari, Doro Naira, Doron Baga, Duji, Dumbari, Dure, Dusula, Fadagwe, Farjalari, Furrar, Gadan Mallam, Gajibo, Gajigana, Gajiram, Gambori, Gamboru, Garema-Maleri, Gargash, Garin Kuturu, Garno, Gashigar, Gatamarwa, Goniri, Gorigi, Gubio, Gumnari, Gwange, Gwoza, Hashime, Jabullaram, Jakana, Jege, Jilli, Jinneri, Jokka, Jongo Ngrabawa, Kafa Mafi, Kamuya, Kangarwa, Karetu, Kashimeri, Kashomri, Kauji Kura, Kaula, Kawuri, Kekeno, Khaddamari, Kinemuba, Kinnari, Kirawa, Kirenawa, Koloram, Komala, Konduga, Kote, Kukawa, Kumshe, Kwabula, Limankara, Lingir, Logomani, Lokodisa Adamu, Madamari, Mafa, Magumeri, Maiduguri, Mairami, Mairari, Maiwa Kura, Mala Ajiri Bulamari, Mala Alide, Malam Fatori, Malari, Manawaji, Mandarari, Marte, Mastari, Metele, Miringa, Mogula, Molai, Monguno, Nduva, New Marte, Ngala, Ngamdu, Ngoshe, Nguma, Ngurosoye, Ngwom, Nzuda Wuyaram, Old Maiduguri, Parisu, Pulka, Ran, Sabon Gari, Sabon Gari Gana, Sambisa Forest Reserve, Shaffa, Takulashi Buladunya, Talala, Tumbun Allura, Tumbun Gini, Tumbun Jaki, Tunbun Rago, Uba, Uvaha, Waijroko, Wajiro, Wala, Wamiri, Wulgo, Yaleri Kurnawa, Yashinti, Yoyo, Zabarmari, Zari.

In **Cross River**, 35 incidents killing 32 people were reported. The following locations were among the affected: Akankpa, Anantigha, Calabar, Calabar - Efiu Okoho, Eseku, Ikom, Iwuru Obiontan, Nde 3, Nta-Nselle, Obubra,

Odukpani, Ogoja, Ukpada, Ukwa, Uyanga Okpo Usun.

In **Delta**, 200 incidents killing 149 people were reported. The following locations were among the affected: Abavo, Abigborodo, Abo Ogwashi-Uku, Aboh, Abraka, Adjekota, Agadama, Agbarho, Agbor, Akugbene, Asaba, Ashaka, Benikrukru, Effurun, Egbo, Egbudu-Akah, Ekpan, Evwreni, Ewu II, Forcados, Ibusa, Inene, Ishiagu, Issele-Azagba, Jesse, Kantu, Kiagbodo, Koko, Kokori, Kwale, Mosogar, Obiaruku Quarters, Obodougwa, Ofuoma, Ogbe-Ijoh, Ogbe-Udu, Ogbinbiri, Oghara, Ogharefe, Ogume, Ogwashi-Uku, Ohoro, Ohwase, Okere, Okirighuire, Okoloba, Okpanam, Okpara Inland, Okuama, Okwagbe, Olomu, Olota, Onicha-Olona, Orerokpe, Orogun, Osubi, Oteri, Otor Udu, Otu-Jeremi, Otulu, Otuwodo, Oviri-Ogor, Ovwian, Ozoro, Patani, Sapele, Ugbolu, Ughelli, Umunede, Utagba Uno, Uwheru, Warri.

In **Ebonyi**, 52 incidents killing 77 people were reported. The following locations were among the affected: Abakaliki, Aka Eze, Akpoha, Amuzu, Effium, Ekoli, Ezamgbo, Iboko, Ikwo, Ishiagu, Isiaka, Isieke, Isu, Izi, Mgbalukwu, Ngbo, Nkalagu, Nkomoro, Okposi, Onicha, Oriuzor, Owutu, Umuezeaka.

In **Edo**, 210 incidents killing 125 people were reported. The following locations were among the affected: Abudu, Aduwawa, Agbede, Agenebode, Auchu, Aviele, Benin City, Egba Road Junction, Egor, Ehor, Ekenhuan Road, Ekiadolor, Ekosodin, Ekperi, Ekpesi, Ekpoma, Evbuomoma, Evbuotubu, Ewohimi, Fugar, Ibillo, Idogbo, Igueben, Iguelaho, Iguobazuwa, Ihievbe, Ikpoba Hill, Ikpoba Slope, Illushi, Inikorogha, Irrua, Isihor, Itsukwi, Ivbiaro, Ivhianokpodi, Jattu, Obagie, Ogheghe, Ogida, Ohovbe, Oja, Okada, Okomu, Okpekpe, Okpella, Oluke, Ososo, Sakponba Road, Sobe, South Ibie, TV Road, Temboga Road, Ubijaja, Ugbowo, Ugo, Ugomoson, Uhomora, Urhonigbe, Uromi, Uwessan, Wannu.

In **Ekiti**, 32 incidents killing 16 people were reported. The following locations were among the affected: Ado-Ekiti, Ara Ekiti, Aramoko-Ekiti, Eda-Oniyi,

Emure-Ekiti, Eporo, Ikere, Iworoko, Iye, Odo, Oke Ako, Omuo-Ekiti.

In Enugu, 118 incidents killing 88 people were reported. The following locations were among the affected: 9th Mile, Abakpa Nike, Adani, Aguamede, Aguobu-Owa, Akwuke, Amechi, Ameke Ngwo, Egede, Eha Amufu, Eha-Alumona, Eke, Ekwegbe, Emene, Enugu, Enugu - Nokpa, Enugu-Ezike, Ete, Ezeagu, Ibagwa-Nike, Ibegwa-Aka, Idodo, Igga, Igogoro, Ikem, Ikolo, Imufu, Ituku, Mburubu, Mgbuji, Nchatancha, Neke Odenigbo, Nenwe, Nimbo, Nkwo Nike, Nsukka, Obeagu, Obeagu Awkunanaw, Obolo, Ochima, Ogbede, Ogbeki Nike, Ogurugu, Oji River Settlement, Okpatu, Opanda, Opi, Orba, Ozalla, Udi, Ugbawka, Ugwu-Uvuru, Ukworji, Umualo, Umulokpa, Umuoka, Uwani.

In Federal Capital Territory, 294 incidents killing 127 people were reported. The following locations were among the affected: Abaji, Abuja, Abuja-City Gate, Apo Resettlement, Asokoro, Awawa, Bwari, Chukuku, Dafa, Dafara, Dakwa, Dei-Dei, Durumi, Dutse-Alhaji, Gaduwa, Galadimawa, Garki, Gaube, Gawu, Guida, Guzape, Gwagwa, Gwagwalada, Gwako, Gwarinpa, Gwombe, Iddo Tudunwada, Idu, Jabi, Jibi, Kango, Karonmajigi, Karshi, Karu, Kpako, Kubwa, Kuchiako, Kuchiko Ijah, Kuduru, Kugbo, Kuje, Kundu, Kurudu, Kwaita, Kwali, Lokogoma, Lugbe, Maitama, Mpape, Nnamdi Azikiwe International Airport, Nyanya, Ruwaza, Sagwari, Shere, Shereti, Tokulo, Tukuba, University of Abuja, Ushapa, Usuma Dam, Utako, Wuse, Yangoji, Yenche, Zuba.

In Gombe, 11 incidents killing 6 people were reported. The following locations were among the affected: Bolari, Gombe, Gwandum, Kalmai, Kashere, Lafiyawo, Lano.

In Imo, 123 incidents killing 164 people were reported. The following locations were among the affected: Abacheke, Agbobu, Akabo, Akokwa, Aku Ihube, Amakohia-Akwakuma, Amaraka, Awara, Awo-Idemili, Awo-Omamma, Egbuoma, Ejemekwuru, Eziana Obiato, Ihiagwa, Ihite-Owerri, Irete, Izombe,

Mbieri, Mgbela, Mgbidi, Mmahu-Egbema, Ndegwu, Ndizuogu, Nekede, Nempi, Nguru, Nkwerre, Nsu, Nworieubi, Obolo, Oguta, Ohaji Farm Settlement, Ohi, Okigwe, Okwe, Orji, Orlu, Orodo, Orogwe, Orsu, Orsu Ihiteukwa, Osina, Otoko, Owerri, Umu Elemai, Umu Ezeala, Umuaka, Umualumuoke, Umuanu Aku, Umucheke, Umuchima, Umulogho, Umuneke Ngor, Umuoguma, Umuokpara, Uratta.

In Jigawa, 29 incidents killing 15 people were reported. The following locations were among the affected: Baranda, Birnin Kudu, Damutawa, Dutse, Gumel, Hadejia, Jahun, Kazaure, Kiyawa, Malam Madori, Marke, Ringim, Shuwarin, Zai, Zugai.

In Kaduna, 394 incidents killing 813 people were reported. The following locations were among the affected: Afogo, Agunu Dutse, Akilbu, Ambe, Ankwa, Ariko, Auchan, Awon, Badoko, Baka, Basurfe, Biniki, Birnin Gwari, Birnin Yero, Bishini, Buda, Bula, Buruku, Chibiya, Chikun, Dagwarga, Damakasuwa, Danhono, Dawaki, Dogarawa, Dogon Dawa, Dogonnoma, Doka, Fadan Kaje, Fadan Kamantan, Fadan-Ninzo, Farin Kassa, Farin-Ruwa, Federe, Gadanaji, Galadimawa, Gamagira, Gangara, Garun Kurama, Gayam, Gefe, Gidan Azara, Gidan Busa, Gidan Dogo, Gidan Gajere, Giwa, Godogodo, Goni Gora, Gora, Gujini, Gure, Gwantu, Hayin Kanwa, Ida, Idasu, Idon, Igabi, Ikara, Impi Katurmi, Janjala, Jere, Kabode, Kachia, Kaduna, Kaduna-Barkin Ruwa, Kaduna-Murtala Square, Kaduna-Ungwan Kanawa, Kafanchan, Kagarko, Kajuru, Kajuru Station, Kakangi, Kakau, Kakuri, Kallah, Kamazo, Kamfanin Doka, Kasangwai, Kasuwan Magani, Katari, Katul, Kaura, Kauru, Kerawa, Kidandan, Kuchimi, Kufana, Kuki, Kuriga, Kurmin Kare, Kurutu, Kwaga, Kwarau, Kwassam, Kwona Mutua, Libere Forest Reserve, Ligari, Magaba, Magajin Gari 3, Maganda, Mai Ido, Makarfi, Manini, Maraban Kajuru, Marke, Maro, Millenium City, Musawa, Narayi, Nassarawa, Pari, Pasakori, Randagi, Richifa, Rido, Rigacikun, Rigasa, Rijana, Sabon Birni, Sabon Birnin Yero, Sabon Kuyelo, Sabon Layi, Sabon-Layilasan, Samaru, Saminaka, Saulawa, Tudun Wada, Tunburku, Udawa, Unguwan Jibo, Unguwan Rimi,

Ungwar Danbaki, Ungwan Danko, Ungwan Liman Riyawa, Ungwan Sarkin Noma, Ungwar Sarki, Zaman Dabo, Zaria.

In Kano, 56 incidents killing 15 people were reported. The following locations were among the affected: Bachirawa, Bakin Ruwa, Bichi, Bompai, Dakata, Dambatta, Danzaki, Dawanau, Fagge, Gaen, Gawuna, Gaya, Goron Dutse, Gwale, Hotoro, Kano, Kanwa, Karaye, Kofar Nassarawa, Kunchi, Kurna, Kurna Asabe, Naibawa, Rano, Rijiyar Lemo, Rimin Kebe, State Road, Tamburawa, Unguwa Uku, Zaria Road.

In Katsina, 453 incidents killing 1306 people were reported. The following locations were among the affected: Amarawa, Babban Duhu A, Babbar Ruga, Bakai, Bakori, Bangori, Batsari, Bele, Birchi, Birnin Kogo, Burdugau, Chambala, Daddara, Dagarawa, Damari, Damarke, Dan Alhaji Yangayya, Dan Ali, Dan Azuba, Dan Birgima, Dan Janku, Dan Kumeji, Dan Musa, Dandume, Dangani, Dangeza, Danja, Dankama, Dankar, Daudawa, Daura, Dayi, Dogon Ruwa, Dutsin Ma, Faru, Faskari, Funtua, Gangara, Garangamawa, Garin Zaki, Gatakawa, Gazari, Gidan Dan Auta, Giyaza, Gobirawa, Guga, Gulbin Baure Forest Reserve, Gundawa, Gwaigwaye, Gwarjo, Ilali, Ilela, Jarumai, Jere, Jibia, Kadanyan Bailu, Kafutu, Kakumi, Kamanji, Kanawa, Kandawa, Kankara, Kankia, Kanon Haki, Karfi, Kasale, Katoji, Katsalle, Katsina, Katsina - Daki Tara, Ketare, Kirtawa, Kofa, Kukar Babangida, Kukar Rabo, Kukasheka, Kuki, Kunamawa, Kunkuna, Kurani, Kurfi, Kuringafa, Kurkujan, Kurmayai, Kusada, Kwakwari, Kwantangiri, Layin Minista, Madogara, Magama Jibia, Mahuta B, Mai Adua, Mai Gora, Maibakko, Maidabino, Mairua, Makera, Mallamawa, Malumfashi, Marabar Kankara, Mashekarai, Matazu, Mazanya, Mazoji, Musawa, Na-Alma, Nahuta, Nassarawa, Pauwa, Rimate, Ruma, Runka, Ruwan Godiya, Sabon Layi, Sabuwa, Safana, Salahawo, Sayau, Sayaya, SHEME, Shingi, Sukuntuni, Tafoki, Tashar Filani, Tashar Gamji, Tokarchi, Tsa Magam, Tsabe, Tsaskiya, Tudu, Tuge, Tumburkai, Ummadau, Ungwar Mai Rabo, Ungwan Kawo, Ungwan Maganda, Wagini, Wurma, Yaba, Yan Malamai, Yan Shuni, Yan

Tumaki, Yankara, Yar Gamji, Yar Malamai, Yargoje, Yari Bori, Yartsamiya, Yasore, Zakka, Zandam, Zango.

In Kebbi, 36 incidents killing 48 people were reported. The following locations were among the affected: Aliero, Ayu, Bachaka, Bena, Birnin Kebbi, Dan Umoru, Jega, Kainya, Kamba, Kangiwa, Koko, Makuku, Mera, Sabon Gari, Shanga, Suru, Tudun Wada, Wasagu, Yauri.

In Kogi, 78 incidents killing 64 people were reported. The following locations were among the affected: Abejukolo, Adogo, Agbado, Agojeju-Odo, Ajaka, Ajaokuta, Akpanya, Ankpa, Bagaji Odo, Chikara, Chokochoko, Egbe, Ejiba, Idah, Ikoyi-Ijumu, Isanlu, Itama, Itobe, Iyara, Kabba, Kakun, Koton-Karfe, Lokoja, Obajana, Obangede, Odo-Ape, Odu-Ogboyaga, Ogbe, Ogidi-Kabba, Ogugu, Okene, Okoloke, Onyedega, Osara, Otukpo Ojile, Takete Ide, Zango Daji.

In Kwara, 70 incidents killing 21 people were reported. The following locations were among the affected: Afin, Afon, Akerebiata, Chikanda, Ibagun, Igbaja, Ikerin Opin, Illorin, Ilorin, Ilorin - Ita Elepa, Ilorin-Tanke, Kajola, Koro, Kosubosu, Lafiagi, Malete, Obo Aiyegunle, Obo-Ile, Odofin-Igbana, Offa, Oke-Ode, Oko-Olowo, Olayinka, Olla, Omu Aran, Omupo, Oreke-Okegbo, Pategi, Share, Tunde Idiagbon International Airport Ilorin.

In Lagos, 213 incidents killing 101 people were reported. The following locations were among the affected: Abule Egba, Agbado, Agege, Aja, Ajegunle, Akoka, Alausa, Alimosho, Apapa, Aradagun, Ayobo, Badagry, Baiyeku, Bariga, Baruwa, Egbeda, Ejigbo, Epe, Festac, Iba, Ibeju, Ibese, Idi Araba, Idimu, Ifako, Igando, Iganmu, Igbede, Ijaiye, Ijanikin, Ijedodo, Ijegun, Ijora, Iju, Ikeja, Ikoga, Ikorodu, Ikotun, Ikoyi, Imota, Ipaja, Isheri-Olofin, Isolo, Itire, Ketu, Lagos, Lagos Island, Lekki, Majidun Creek, Makoko, Marina, Meiran, Mile 12, Mushin, Obalende, Obanikoro, Ogba, Ojo, Ojodu, Ojota, Okokomaiko, Okota Ward, Onikan, Orile, Oto, Oworonsoki, Sangotedo, Satellite Town,

Surulere, Tin Can Island, Victoria Island, Yaba.

In **Nassarawa**, 80 incidents killing 119 people were reported. The following locations were among the affected: Abuni, Aguatashi, Agyaragu, Ahinza, Akwanga, Alogani, Anjoju, Doma, Gadabuka, Gitata, Kadarko, Kadiri, Karu, Katapka, Keana, Keffi, Kemu, Kudu, Lafia, Mararaba, Mararaba Udege, Moroa, Nakere, Nasarawa Egon, New Nyanya, Nunku, Obosidoma, Shabu, Shege, Toto, Tunga, Ube, Ugya, Uke, Ukya, Umaish, Wamba.

In **Niger**, 179 incidents killing 514 people were reported. The following locations were among the affected: Alawa, Bangi, Bassa, Beji, Beri, Bida, Bobi, Chukuba, Dangunu, Daupe, Doko, Elegi, Gadna, Galadima Kogo, Galkogo, Garam, Gauraka, Gbage, Gwadara Irina, Irina, Kadaga, Kagara, Kainji Lake National Park, Kapana, Kasuwan Garba, Katako, Katcha, Kawo, Kontagora, Kotonkoro, Kpakiko, Kuchi, Kudu, Kukoki, Kundu, Kushako, Kuta, Lafiagi-Zadi, Lambata, Lemu, Madaka, Maganda, Maguga, Mariga, Mashegu, Masuku, Matachibu, Minna, Nagwamatse, New Bwari, Palele, Pan Dongari, Pangu Gari, River Swashi, Roro, Sabon Wuse, Sarkin Pawa, Shiroro, Suleja, Tafa, Takuma, TEGINA, Tunga Umoru, Tutungo, Urau, Wushishi, Wyam, Zungeru.

In **Ogun**, 151 incidents killing 89 people were reported. The following locations were among the affected: Abeokuta, Ado Odo, Ago, Agosasa, Aiyetoro, Ajebo, Ake, Akomoje, Atan, Awa, Awowo, Bode Olude, Ewekoro, Ibara, Ibara-Orile, Idiroko, Idowa, Ifo, Igbesa, Ijagun, Ijaiye, Ijebu Imushin, Ijebu-Igbo, Ijebu-Ode, Ijeja, Ijoko, Ikenne, Ilaro, Illese, Ilishan-Remo, Ilobi, Imala, Imeko, Ipara, Iperu, Iseri-Oke, Itori, Iwofin, Iwoye, Kemta, Kuto, Magboro, Mowe, Obantoko, Odeda, Odogbolu, Ogere, Ogigo, Oke-Lantoro, Oluwo, Otta, Owode, Papalanto, Sanngo-Ota, Shagamu, Shimawa.

In **Ondo**, 84 incidents killing 14 people were reported. The following locations were among the affected: Aiyetoro, Akunba, Akungba, Akunnu, Akure, Alagbaka, Awoye, Ayede-Ogbese, Emure-Ile, Gbalegi, Ibule-Soro, Idanre,

Ifira, Ifon, Igbekebo, Igbobini, Igoba, Ikare-Akoko, Ilu-Abo, Irele, Irese, Irun, Oba-Ile, Ofosu, Ogbagi, Oka, Okitipupa, Ondo, Ore, Owo, Oyinmo, Supare, Ugbo.

In **Osun**, 73 incidents killing 24 people were reported. The following locations were among the affected: Ada, Araromi-Owu, Dalemo, Ede, Ejigbo, Ekosin, Esa Oke, Ido-Osun, Ifon, Ikirun, Ikoyi, Ile-Ife, Ilesa, Ipetumodu, Ire, Iwo, Kajola, Moro, Ode Omu, Okuku, Oshogbo, Osu, Otan Aiyegbaju.

In **Oyo**, 90 incidents killing 46 people were reported. The following locations were among the affected: Agbowo, Ago Are, Agodi, Akanran, Akinyele, Aladebe, Alakia, Amuloko, Apete, Arinkinkin, Egbeda, Elete, Eruwa, Ibadan, Ibadan - Mokola, Idi-Ito, Iganna, Ilua, Iseyin, Iwo Road, Iyaganku, Longe, Moniya, Ogbomosho, Ojoo, Oke Ado, Okeho, Oki Olodo, Olode, Olorunda, Omin Adio, Orita Aperin, Otu, Oyo, University of Ibadan.

In **Plateau**, 184 incidents killing 320 people were reported. The following locations were among the affected: Baap, Bachit, Barkin Ladi, Bashar, Bassa, Batura, Bokkos, Bukuru, Daffo, Dengi, Fier, Foron, Ganawuri Hills, Gashish, Gero, Gindiri, Gyambar, Heipang, Hwollaza, Jenta, Jol, Jos, Jos - Rantya, Jos - Rikkos, Kerang, Kulben, Kwai, Kwatas, Maiduna, Maiyanga, Mandung, Mangar, Mangu, Mararaban Jama'a, Mbar, Miango, Naraguta, New Zurak, Pandam, Pankshin, Panyam, Pinau, Pushit, Rafin Bauna, Rakok, Rayfield, Razat, Riyom, Ropp, Tangu, Tilengpat, Tunkus, Ungwan Rukuba, Wase, Wumat, Zarmaganda.

In **Rivers**, 170 incidents killing 63 people were reported. The following locations were among the affected: Abissa, Abonnema, Abuloma, Adamakiri, Agbonchia, Ahoada, Akinima, Akpaji, Alesa, Bille, Bori, Borokiri, Buguma, Choba, Dariama, Degema, Diobu, Eberi, Edeoha, Egbeda, Elekahia, Elem Bekenkiri, Elem Tombia, Elem-Ifoko, Elem-Krakrama, Eleme, Eliozu, Emohua, Finima, Idama, Igbo-Ekhe, Igwuruta, Isiokpo, Ke, Krakrama, Krikama,

Mgbuosimiri, Nkpolu Oroworukwo, Obelle, Obenibokiri, Obigbo, Odimeneyi, Ogali, Ogbomkiri, Okehi, Okoloma, Olokuma, Omagwa, Omerelu, Omoku, Omoma, Onne, Opumakari, Oyigbo, Port Harcourt, Port Harcourt International Airport, Rumu-Olumene, Rumu-Osi, Rumuekini, Rumuepirikom, Rumuodomaya, Rumuokoro, Rumuola, Saakpenwa, Samkiri, Soku, Taabaa, Temokiri, Trans Amadi, Ula Ehuda, Uppata, Usokun, Wilcourt.

In Sokoto, 213 incidents killing 323 people were reported. The following locations were among the affected: Arba, Asarawa, Atakwanyo, Atalawa, Bado, Bafarawa, Balle, Bamgi, Bauni, Binji, Bodinga, Bulbuli, Buwadi, Chacho, Chinabarka, Dagawa, Damba, Damba Diko, Dan Tudu, Dange, Darna Sabon Gari, Dinawa, Falalia, Gada, Gangara, Garin Idi, Gatawa, Gebo, Gedawa, Gidan Bakuso, Gidan Madi, Gidan Rana, Gigani, Girnash, Gobir, Gorau, Goronyo, Gubrawa, Gundubul, Gundumi, Gwadabawa, Illela, Isa, Kadadi, Kaffe, Kagara, Kalgo, Kamarawa, Keta, Kura, Kurawa, Kwanar Isa, Kwanawa, Kware, Kwatsal, Labau, Lajinge, Mai Daji, Maikujera, Makuwana, Makwarua, Mammande, Maradi, Rabah, Rimawa, Rujin Tsamia, Rumbukawa, Sabon Birni, Sabon Garin Dole, Sakanau, Sangerwa, Sardauna, Sarma Tudu, Shagari, Shinaka, Sokoto, Surame, Takakume, Takure, Tambuwal, Tangaza, Tara, Tidibale, Tozai, Tsabre, Tsamaye, Tudu, Tudun Doki, Turba, Tureta, Unguwar Lalle, Wurno, Yabo, Yar Abba, Yatajimba, Zangon Sagera.

In Taraba, 105 incidents killing 129 people were reported. The following locations were among the affected: Akate, Akume, Alaha, Apawa, Bali, Bambur, Chanchanji, Chinka, Chonke, Damisa, Deke, Didango, Donga, Fikyu, Gabatahe, Gampu, Gashaka National Park, Gidan Amadu, Gwomu, Ibi, Jalingo, Karim Lamido, Katibu, Kente, Kwararafa, Kwesati, Lau, Mai Fula, Mararraba, Monkin, Munga, Munga Dosso, Pupule, Rafin Kada, Sansani, Sarkin-Kudu, Sendirdi, Shibong, Sunkani, Takum, Tosso, Ussa, Wukari, Wuro Musa, Yorro, Zing.

In Yobe, 98 incidents killing 143 people were reported. The following locations

were among the affected: Babangida, Biriri, Bula, Bumgai, Buni Gari, Buni Yadi, Damaturu, Gashua, Geidam, Goniri, Gotala, Gujba, Gumsa, Gurjia, Hausari, Janga, Jiri, Kanama, Katarko, Kukareta, Kurnawa, Lamisuri, Mafa, Muguram, Nangere, Nguru, Potiskum, Sasawa Kabaru.

In Zamfara, 474 incidents killing 1347 people were reported. The following locations were among the affected: Abare, Anka, Baba-Doka, Badarawa, Bagega, Bakura, Bamawa, Banga, Bardoki, Bilbis, Bini, Birnin Magaji, Birnin Tudu, Boko, Bukuyum, Bungudu, Damaga, Damri, Dan Gulbi, Dan Marke, Dan Sadau, Dan-Gurgu, Danbaza, Dandalla, Danjibga, Dauran Birnin Tsaba, Dogon Kade, Dole, Dumburum, Dumfawa, Dunba, Faru Magami, Gabake Dan Maliki, Gada, Galadima, Gargam, Gidan Chida, Gidan Dan Inna, Gidan Dawa, Gidan Goga, Gidan Gwano, Gidan Kano, Gora, Gummi, Gurbi, Gusau, Gwaram, Gwashi, Hayi, Janbako, Jangebe, Jangeme, Jangeru, Jira, Kaboro, Kadauri, Kagara Dauran, Kairu, Kanoma, Kanwa, Karakai, Kasuwar Daji, Kaura Namoda, Kawaye, Kaya, Kekun Waje, Keta, Kiyawa, Kokiya, Kunchin Kalgo, Kungurki, Kurar Mota, Kuriya, Kutcheri, Kuyanbana, Kwanar Maje, Kware, Kwashabawa, Kwatarkwashi, Kyaram, Mada, Madaba, Madira, Magami, Magamin-Diddi, Magazu, Mai Tukunya, Mai-Marahu, Makera, Malele, Mallamawa, Marabu, Maradun, Mareri, Marke, Maru, Matseri, Matusgi, Mayanchi, Modomawa, Moriki, Munhay, Mutumji, Nahuche, Nasarawa, Nasarawa Godel, Rini, Rukudawa, Ruwan Bore, Ruwan Dawa, Ruwan Rana, Sado, Sakajiki, Sangeku, Shinkafi, Sunke, Talata Mafara, Tsafe, Tulmi, Ungwan Chinya, Ungwan-Mai Awiki, Ussu, Wanke, Wuya, Yan Doton Daji, Yan Uku, Yanbuki, Yankaba, Yankuzo, Yarsabaya, Zauma, Zugu, Zurmi.

Sources

- ACLED – Armed Conflict Location & Event Data Project: ACLED Methodology for Coding Boko Haram and ISWAP Factions; Version 2, March 2021
https://acleddata.com/acleddatanew/wp-content/uploads/2023/04/Methodology_BokoHaram_ISWAP_Mar2021_Final.pdf
- ACLED – Armed Conflict Location & Event Data Project: Armed Conflict Location and Event Data Project Codebook, 2023
https://acleddata.com/acleddatanew/wp-content/uploads/dlm_uploads/2023/06/ACLED_Codebook_2023.pdf
- ACLED – Armed Conflict Location & Event Data Project: Africa, 31 January 2025
https://acleddata.com/curated-data-files/#Africa_1997-2025_Jan31
(visited on 5 February 2025)
- GADM – Global Administrative Areas: gadm36_levels.shp, Version 3.6, 6 May 2018a
http://biogeo.ucdavis.edu/data/gadm3.6/gadm36_levels.shp.zip
- GADM – Global Administrative Areas: gadm36_NGA_shp.zip, Version 3.6, 6 May 2018b
http://biogeo.ucdavis.edu/data/gadm3.6/shp/gadm36_NGA_shp.zip
- Smith, Walter H. F. and Wessel, Paul: Global Self-consistent Hierarchical High-resolution Geography (GSHHG), Version 2.3.4, 1 May 2015
<https://www.ngdc.noaa.gov/mgg/shorelines/data/gshhg/latest/>

Disclaimer

ACLED data undergoes several rounds of review before publication and is continually updated as new events are added and existing events are revised as new information becomes available. Updates in ACLED's datasets will not necessarily be reflected in ACCORD's reports if the update occurs close to or after the latter's publication. Changes in the sources used by ACLED to collect incident data might affect the comparability of data over time. For more information on ACCORD's products based on the data, please see the [ecoi.net blog posts tagged with "ACLED"](#). The lack of information on an event in this report does not permit the inference that it did not take place. The boundaries and names displayed do not imply endorsement or acceptance by the Austrian Red Cross.

Cite as

- ACCORD – Austrian Centre for Country of Origin & Asylum Research and Documentation: Nigeria, year 2024: Update on incidents according to the Armed Conflict Location & Event Data Project (ACLED), 5 February 2025