

**Flygtningenævnets baggrundsmateriale**

<b>Bilagsnr.:</b>	<b>753</b>
Land:	Sudan
Kilde:	ACCORD
Titel:	Sudan, First Quarter 2024: Update on incidents according to the Armed Conflict Location & Event Data Project (ACLED)
Udgivet:	8. maj 2024
Optaget på baggrundsmaterialet:	6. juni 2024

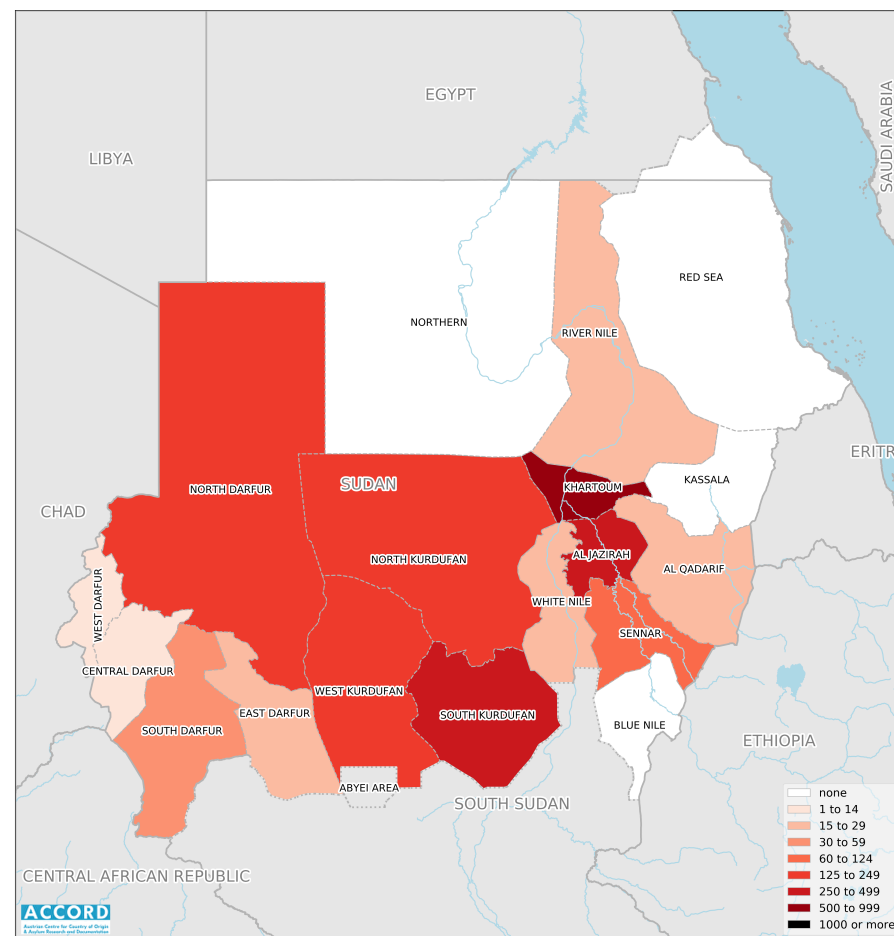
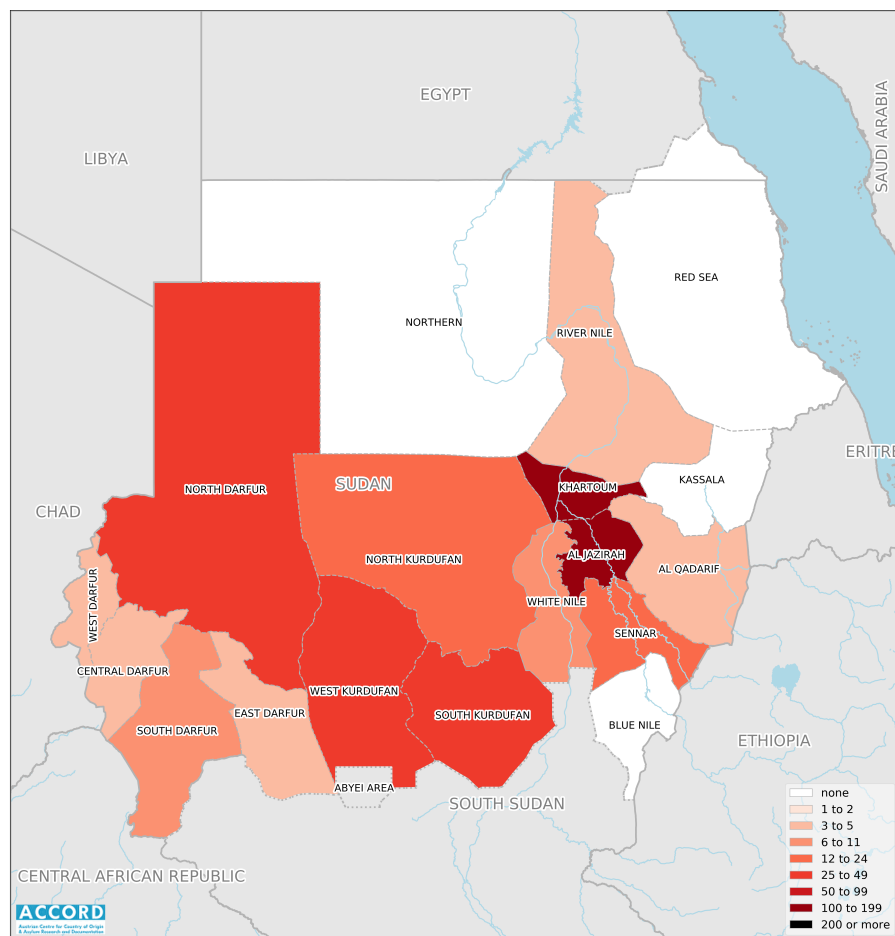
# SUDAN, FIRST QUARTER 2024:

Update on incidents according to the Armed Conflict Location & Event Data Project (ACLED)

compiled by ACCORD, 8 May 2024

## Number of reported incidents with at least one fatality

## Number of reported fatalities



National borders: [GADM, 6 May 2018a](#); administrative divisions: [GADM, 6 May 2018b](#); Abyei Area: [SSNBS, 1 December 2008](#); South Sudan/Sudan border status, Hala'ib triangle and Bir Tawil: [UN Cartographic Section, March 2012](#); incident data: [ACLED, 3 May 2024](#); coastlines and inland waters: [Smith and Wessel, 1 May 2015](#)

## Contents

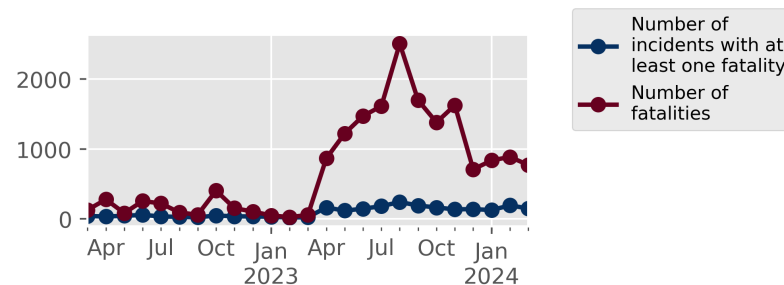
Number of reported fatalities	1
Number of reported incidents with at least one fatality	1
Conflict incidents by category	2
Development of conflict incidents from March 2022 to March 2024	2
Methodology	3
Conflict incidents per province	4
Localization of conflict incidents	4
Disclaimer	7

## Conflict incidents by category

Category	Number of incidents	Number of incidents with at least one fatality	Number of fatalities
Battles	544	181	1518
Explosions / Remote violence	529	81	373
Strategic developments	377	0	0
Violence against civilians	312	205	599
Protests	20	0	0
Riots	2	1	4
<b>Total</b>	<b>1784</b>	<b>468</b>	<b>2494</b>

This table is based on data from ACLED (datasets used: [ACLED](#), 3 May 2024).

## Development of conflict incidents from March 2022 to March 2024



This graph is based on data from ACLED (datasets used: [ACLED](#), 3 May 2024).

## Methodology

The data used in this report was collected by the Armed Conflict Location & Event Data Project (ACLED). Based on a variety of sources, ACLED collects data on reported conflict events around the world and provides publicly available event-based datasets. ACLED data contains information on the event type, the date, location, involved actors, and other characteristics of the incident. Most of the data collected by ACLED is gathered based on publicly available reports. As information on fatalities is subject to bias and can vary between sources for the same event, ACLED employs “the most conservative and reliable fatality estimate available”. ACLED uses the reports’ context to estimate fatalities for events with reported fatalities for which the exact number is unknown (“3” or “10” for plural fatalities, depending on the context; “100” if “hundreds” are mentioned, etc.). For further details on ACLED and for the full data, see [www.acleddata.com](http://www.acleddata.com) and [ACLED, 2023](#).

Based on this data, the Austrian Centre for Country of Origin & Asylum Research and Documentation (ACCORD) compiles updates on conflict incidents and publishes them on [ecoi.net](http://ecoi.net) to offer another access point to the ACLED datasets.

It is advised to employ extreme caution when using fatality numbers.

Assessments of the security situation should not be based solely on quantitative analysis of event data.

Note: Data on incidents in the Abyei area are not included in this overview.

Geographic map data is primarily based on GADM, complemented with other sources if necessary. Incidents are mapped to GADM provinces using the provinces in ACLED data. Province names and borders may differ between ACLED and GADM. Incidents that could not be located are ignored. The numbers included in this overview might therefore differ from the original ACLED data. ACLED uses

varying degrees of geographic precision for the individual incidents, depending on what level of detail is reported. Thus, towns may represent the wider region in which an incident occurred, or the provincial capital may be used if only the province is known. Erroneous location data, especially due to identical place names, cannot be fully excluded.

Incidents comprise the following categories: battles, violence against civilians, remote violence, riots/protests, non-violent strategic activities. For details on these categories, please see

- ACLED – Armed Conflict Location & Event Data Project: Armed Conflict Location and Event Data Project Codebook, 2023a  
[https://acleddata.com/acledatanew/wp-content/uploads/dlm\\_uploads/2023/06/ACLED\\_Codebook\\_2023.pdf](https://acleddata.com/acledatanew/wp-content/uploads/dlm_uploads/2023/06/ACLED_Codebook_2023.pdf)
- ACLED – Armed Conflict Location & Event Data Project: FAQs: ACLED Fatality Methodology, January 2023b  
[https://acleddata.com/acledatanew/wp-content/uploads/2023/01/FAQs-ACLED-Fatality-Methodology\\_2023.pdf](https://acleddata.com/acledatanew/wp-content/uploads/2023/01/FAQs-ACLED-Fatality-Methodology_2023.pdf)
- ACLED – Armed Conflict Location & Event Data Project: Quick Guide to ACLED Data, March 2023c  
<https://acleddata.com/resources/quick-guide-to-acled-data/>

## Conflict incidents per province

Province	Number of incidents	Number of incidents with fatalities	Number of fatalities
Al Jazirah	396	155	438
Al Qadarif	23	4	18
Blue Nile	8	0	0
Central Darfur	16	3	4
East Darfur	15	5	29
Kassala	10	0	0
Khartoum	899	149	945
North Darfur	83	26	151
North Kurdufan	56	24	173
Northern	8	0	0
Red Sea	18	0	0
River Nile	14	4	29
Sennar	25	12	100
South Darfur	18	9	39
South Kurdufan	80	38	296
West Darfur	14	3	13
West Kurdufan	69	29	244
White Nile	32	7	15

## Localization of conflict incidents

**Note:** The following list is an overview of the incident data included in the ACLED dataset. More details are available in the actual dataset (date, location data, event

type, involved actors, information sources, etc.). The data's precision varies among the incidents: a town may represent a region, or the provincial capital may be used if the precise location of an incident is unknown. In the following list, the names of event locations are taken from ACLED, while the administrative region names are taken from GADM data which serves as the basis for the maps above.

In **Al Jazirah**, 396 incidents killing 438 people were reported. The following locations were among the affected: Abara, Abd Al Rahman, Aboud, Abu Adarah, Abu Furu, Abu Gouta, Abu Haraz, Abu Karna, Abu Khadra, Abu Sayr, Abu Ushar, Ajjan Al Hlawin, Al Atmana, Al Azazah, Al Bageir, Al Baryab, Al Belawi, Al Biselab, Al Daii, Al Danagla, Al Dawha, Al Dneigyala, Al Doma, Al Dubayba Abd Allah, Al Ekora, Al Fawwar, Al Ferejab, Al Fulah Al Afsa, Al Fuqaraa, Al Ghabah, Al Hadayid, Al Hajj Abd Allah, Al Halawiyin, Al Hilela, Al Jabaliyya, Al Jaded Al Thawra, Al Jibeliyya, Al Jumueia, Al Kashamir, Al Kereiba, Al Khulab, Al Kiremet Al Magharba, Al Kiremit, Al Kubar, Al Kumar Al Jaaliyin, Al Manasir, Al Mansi, Al Maqarin, Al Masallamiyya, Al Masid, Al Miejjina, Al Mielig, Al Mirebeia, Al Msodiya, Al Nadyana, Al Qafalat, Al Qalaa Al Baida, Al Qireqrib, Al Qiserab, Al Rabwa, Al Sharef Mukhtar, Al Sharif Yaqoub, Al Shazlee, Al Sheikh Bilal, Al Shiberab, Al Shilekha, Al Sidera West, Al Siqueia, Al Sireha, Al Soriba, Al Takala Jubara, Al Talha, Al Tebob, Al Tibakha, Al Tileh Al Khawaldah, Al Uqdah, Al Wali, Al Warrag Abu Sinena, Al Ziberat, Ala Kefak, Alti, Arbaji, Artimelli, Atra, Azraq, Bahr Al Iloom, Barakat, Beka, Bilala, Brankaw, Cap Al Jidad, Dalawat Al Bahr, Dar Al Salam, El Hasahisa, El Khor, El Managil, Fadasi Al Amrab, Fadasi Al Halemab, Faris, Faris Al Kitab, Fetes, Gadid Al Awamra, Greighana, Hafira, Hantub, Hazeel, Hisen Al Khawaldah, Jawwada, Kafi, Kamlin, Katara, Lemoon, Madina, Mahala, Manaqza, Maryod, Meheiriba, Muna, Nail, Portabel, Qoz Al Rihed, Quoz Ahmed Nur, Rufaah, Ruwayna, Salim, Sarasir, Shabuna Abd Al Fadeel, Sharafat Al Halaween, Somtabar, Tabaqa, Tabat, Talbab, Tamboul, Tannoba, Tanoub, Tayba Al Nur, Um Algura, Um Asaba, Um Boshha Al Gidamiyya, Um Boshha Al Warraniya, Um Doana, Um Jires, Um Magad, Um Marhi Abu Dubara, Um Marrahi Masaid, Um Mileha, Um Oud, Um Tarfaya, Umar, Umm

SUDAN, FIRST QUARTER 2024: UPDATE ON INCIDENTS ACCORDING TO THE ARMED CONFLICT LOCATION & EVENT DATA PROJECT (ACLED)  
COMPILED BY ACCORD, 8 MAY 2024

Udam, Village 29, Village 39, Wad Ab Qaddum, Wad Al Ataya, Wad Al Basir, Wad Al Bilela, Wad Al Haddad, Wad Al Hisen, Wad Al Huwayr, Wad Al Jamal Al Magharba, Wad Al Mahi, Wad Al Mehedi, Wad Al Naim, Wad Al Nura, Wad Al Seid, Wad Bahai, Wad Himedan, Wad Jeleid, Wad Kirey, Wad Matar, Wad Medani, Wad Nuaman, Wad Sawi, Wad Shamaa, Wad Shawir, Wad Shummu, Wad Yasin, Wadi Shaeer.

In **Al Qadarif**, 23 incidents killing 18 people were reported. The following locations were among the affected: **Al Khartah, Al Mijir 5, El Faw, Gedaref, Kassab, Mafaza, Um Sinebra, Wad Senussi.**

In **Blue Nile**, 8 incidents killing 0 people were reported. The following locations were among the affected: **Ed Damazin, Shamar.**

In **Central Darfur**, 16 incidents killing 4 people were reported. The following locations were among the affected: **Azum, Burgo, Fanga Suk, Garsila, Mukjar, Nertiti, Ronga Tas, Umm Dukhun, Zalingei.**

In **East Darfur**, 15 incidents killing 29 people were reported. The following locations were among the affected: **Adila, Ed Daein, Labado, Tortahan, Um Waraaqat.**

In **Kassala**, 10 incidents killing 0 people were reported. The following locations were among the affected: **Kassala, Makram, New Halfa.**

In **Khartoum**, 899 incidents killing 945 people were reported. The following locations were among the affected: **Abu Halima, Al Aylafon, Al Dishenab, Al Gaili, Al Izirgab, Al Jarif East, Al Jarrafa, Al Kariab, Al Khojalab, Al Samrab, Al Shegilab, Dardog, El Doroshab, El Egiga, General Command HQ, Hajj Yusuf, Halfayat Al Muluk, Hattab, Jabal Aulia, Kadaro, Karari, Khartoum, Khartoum - Al Amarat, Khartoum - Al Azhari, Khartoum - Al Diyum, Khartoum - Al Emtidad, Khartoum - Al Hilla Al Jadida, Khartoum - Al Jarif**

**West, Khartoum - Al Kalakla, Khartoum - Al Mamoura, Khartoum - Al Mogran, Khartoum - Al Mujahdeen, Khartoum - Al Sahafa, Khartoum - Al Shajara, Khartoum - Al Taif, Khartoum - Al Ushara, Khartoum - Alsalamah, Khartoum - Arkaweeet, Khartoum - Burri, Khartoum - Downtown, Khartoum - Eid Hussain, Khartoum - Jabra, Khartoum - Khartoum 2, Khartoum - Khartoum International Airport, Khartoum - Lamab, Khartoum - Manshiya, Khartoum - Mayo, Khartoum - Military Armory Complex, Khartoum - Riyadh, Khartoum - Soba West, Khartoum North, Khartoum North - Al Shabiyya, Khartoum North - Al-Khatmiyya, Khartoum North - Industrial Area, Khartoum North - Kafouri, Khartoum North - Kobar, Khartoum North - Shambat, Libya Market, Ombada, Omdurman, Omdurman - Abu Rof, Omdurman - Abu Seid, Omdurman - Al Abbasiya, Omdurman - Al Arda, Omdurman - Al Doha, Omdurman - Al Fitahab, Omdurman - Al Masalma, Omdurman - Al Muhandiseen, Omdurman - Al Murada, Omdurman - Al Omda, Omdurman - Al Salha, Omdurman - Al Thawra, Omdurman - Al Waha, Omdurman - Al jumueia, Omdurman - Al-Mulazmin, Omdurman - Banat Gharb, Omdurman - Banat Sharq, Omdurman - Bet Al-Mal, Omdurman - Downtown, Omdurman - Hay Al Arab, Omdurman - Industrial Area, Omdurman - Wad Nubawi, Umm Katti, Wadi Seidna.**

In **North Darfur**, 83 incidents killing 151 people were reported. The following locations were among the affected: **Al Zorg, Birka, El Fasher, Idd Al Nabag, Kebkabiya, Koma, Kutum, Malha, Mellit, Misteriya, Sarafaya, Shangil Tobay, Umm Keddada, Wadi Osher.**

In **North Kurdufan**, 56 incidents killing 173 people were reported. The following locations were among the affected: **Abu Hamra, Al Sanjakaia, Bara, Didan Abbas, El Obeid, El Rahad, Farajab, Gebrat Al Sheikh, Hamrat El Sheikh, Jabal Hamdallah, Jebel Dair, Qawz Bishara, Umm Rawaba, Umm Simeima, Wad Ashana.**

In **Northern**, 8 incidents killing 0 people were reported. The following locations

SUDAN, FIRST QUARTER 2024: UPDATE ON INCIDENTS ACCORDING TO THE ARMED CONFLICT LOCATION & EVENT DATA PROJECT (ACLED)  
COMPILED BY ACCORD, 8 MAY 2024

were among the affected: **Al Qirer, Argo, Delgo, Dongola, El Goled, Hazima, Merowe.**

In **Red Sea**, 18 incidents killing 0 people were reported. The following locations were among the affected: **Haya, Port Sudan.**

In **River Nile**, 14 incidents killing 29 people were reported. The following locations were among the affected: **Al Abidya, Al Bageir, Ed Damer, El Hafira, El Matamma, Shendi.**

In **Sennar**, 25 incidents killing 100 people were reported. The following locations were among the affected: **Abu Amnah, Al Aziz, Al Aziza, Al Haidab, Al Manasrah, Al Shaykh Hajju, Al Uwaysab, Basoot, Dinder, Jabal Moya, Sennar, Wad Al Abbas, Wad Salman.**

In **South Darfur**, 18 incidents killing 39 people were reported. The following locations were among the affected: **Deribat, Hamada, Kass, Malam, Mershing, Nyala, Radom, Songo, Tuwal.**

In **South Kurdufan**, 80 incidents killing 296 people were reported. The following locations were among the affected: **Abu Kershola, Al Abbasiya, Al Delima, Al Farshaia, At Terter, Dalami, Dibebad, Dilling, El Hadra, El Kergil, El Koaik, El Quarud, Fayu, Gardood Toro, Habila, Kadugli, Karkaraiah, Karkaria, Kauda, Kedber, Kega, Qurdud Nyama, Tongolo, Umm Dorain, Zalataya.**

In **West Darfur**, 14 incidents killing 13 people were reported. The following locations were among the affected: **Al Kereinik, El Geneina, Foro Burunga, Habila, Sirba, Um Dukhn.**

In **West Kurdufan**, 69 incidents killing 244 people were reported. The following locations were among the affected: **Al Dowdia, An Nahud, Babanussa, El Fula, El Mugald, El Udayyah, Ghubaysh, Heglig Oil Field, Lagawa, Teboun.**

In **White Nile**, 32 incidents killing 15 people were reported. The following locations were among the affected: **Abu Ajaj, Ad Douiem, Al Awag, Al Barrarrah, Al Dardar, Al Gitaina, Al Hajj Musa, Al Saiyal, El Jebelain, Et Tebeldiya, Kosti, Niema, Rabak, Tandalti.**

## Sources

- ACLED – Armed Conflict Location & Event Data Project: Armed Conflict Location and Event Data Project Codebook, 2023  
[https://acleddata.com/acleddatanew/wp-content/uploads/dlm\\_uploads/2023/06/ACLED\\_Codebook\\_2023.pdf](https://acleddata.com/acleddatanew/wp-content/uploads/dlm_uploads/2023/06/ACLED_Codebook_2023.pdf)
- ACLED – Armed Conflict Location & Event Data Project: Africa, 3 May 2024  
[https://acleddata.com/curated-data-files/#Africa\\_1997-2024\\_May03](https://acleddata.com/curated-data-files/#Africa_1997-2024_May03)  
(visited on 8 May 2024)
- GADM – Global Administrative Areas: gadm36\_levels.shp, Version 3.6, 6 May 2018a  
[http://biogeo.ucdavis.edu/data/gadm3.6/gadm36\\_levels.shp.zip](http://biogeo.ucdavis.edu/data/gadm3.6/gadm36_levels.shp.zip)
- GADM – Global Administrative Areas: gadm36\_SDN\_shp.zip, Version 3.6, 6 May 2018b  
[http://biogeo.ucdavis.edu/data/gadm3.6/shp/gadm36\\_SDN\\_shp.zip](http://biogeo.ucdavis.edu/data/gadm3.6/shp/gadm36_SDN_shp.zip)
- Smith, Walter H. F. and Wessel, Paul: Global Self-consistent Hierarchical High-resolution Geography (GSHHG), Version 2.3.4, 1 May 2015  
<https://www.ngdc.noaa.gov/mgg/shorelines/data/gshhg/latest/>
- SSNBS – South Sudan National Bureau of Statistics: Counties including disputed Abyei region, 1 December 2008  
[https://www.humanitarianresponse.info/sites/www.humanitarianresponse.info/files/datasets/SS\\_admbnda\\_adm2\\_200k\\_ssnbs\\_2013\\_0.zip](https://www.humanitarianresponse.info/sites/www.humanitarianresponse.info/files/datasets/SS_admbnda_adm2_200k_ssnbs_2013_0.zip)
- UN Cartographic Section: Sudan, March 2012  
[http://www.ecoi.net/file\\_upload/4232\\_1407158723\\_sudan.pdf](http://www.ecoi.net/file_upload/4232_1407158723_sudan.pdf)

## Disclaimer

ACLED data undergoes several rounds of review before publication and is continually updated as new events are added and existing events are revised as new information becomes available. Updates in ACLED's datasets will not necessarily be reflected in ACCORD's reports if the update occurs close to or after the latter's publication. Changes in the sources used by ACLED to collect incident data might affect the comparability of data over time. For more information on ACCORD's products based on the data, please see the [ecoi.net blog posts tagged with "ACLED"](#). The lack of information on an event in this report does not permit the inference that it did not take place. The boundaries and names displayed do not imply endorsement or acceptance by the Austrian Red Cross.

## Cite as

- ACCORD – Austrian Centre for Country of Origin & Asylum Research and Documentation: Sudan, first quarter 2024: Update on incidents according to the Armed Conflict Location & Event Data Project (ACLED), 8 May 2024