

**Flygtningenævnets baggrundsmateriale**

<b>Bilagsnr.:</b>	<b>846</b>
Land:	Myanmar
Kilde:	UNHCR
Titel:	Myanmar South East – Emergency Overview Map
Udgivet:	16. december 2024
Optaget på baggrundsmaterialet:	3. juli 2025

# MYANMAR SOUTH EAST - EMERGENCY OVERVIEW MAP

Number of people displaced in South East since Feb 2021 and remain displaced

AS OF 16 Dec 2024

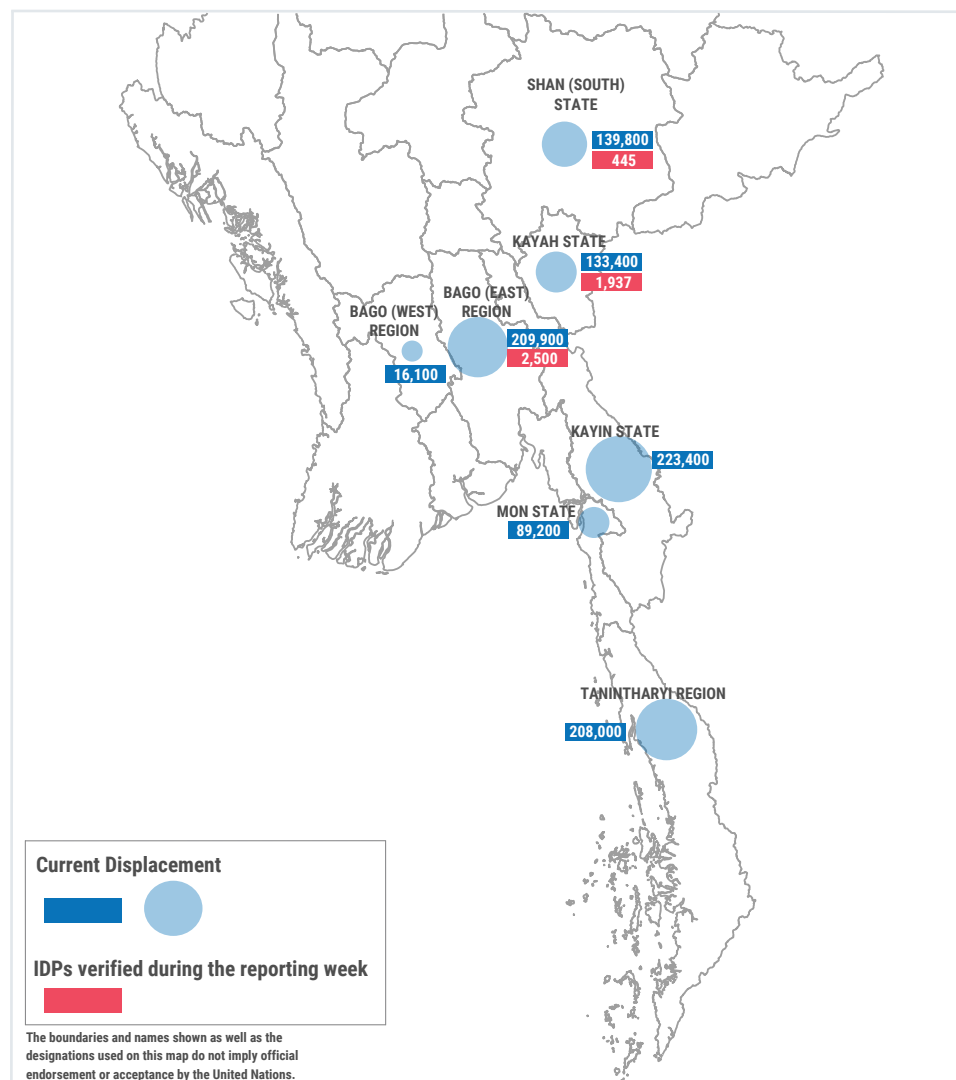
## WEEKLY HIGHLIGHTS

In the South-East, the number of internally displaced people (IDPs) increased from 1,016,000 last week to 1,019,800 this week.

In Bago East, some 2,500 people from Gway Kone, Nyaungglebin Township were newly displaced within the same township due to indiscriminate shelling and fear of further violence.

In Kayah State, close to 2,000 people from Loikaw Township were displaced to Demoso Township due to shelling and intensified fighting in Loikaw. Meanwhile, in Shan State (South), 400 people from Loikaw Township were displaced to Pekon Township due to the conflict. However, close to 400 IDPs returned from Nyaungshwe Township to their place of origin in Loikaw Town due to challenging living conditions and inability to meet their basic needs.

**1,019,800**<sup>(1)</sup> People who are estimated to be displaced by conflict in SE Myanmar (as of 16-Dec-2024).  
 Source: UN in Myanmar  
**Total Displaced - 1,596.2**<sup>(2)</sup>

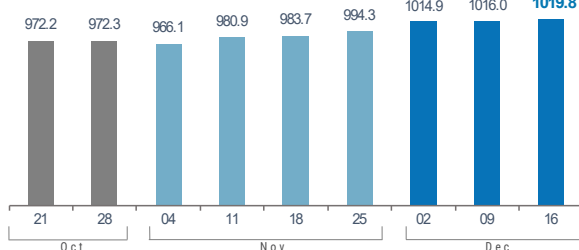


## WEEKLY DISPLACEMENT FIGURES<sup>(1)</sup>

SOUTH-EAST (21 Oct - 16 Dec)

**Total Displaced - 1,596.2**

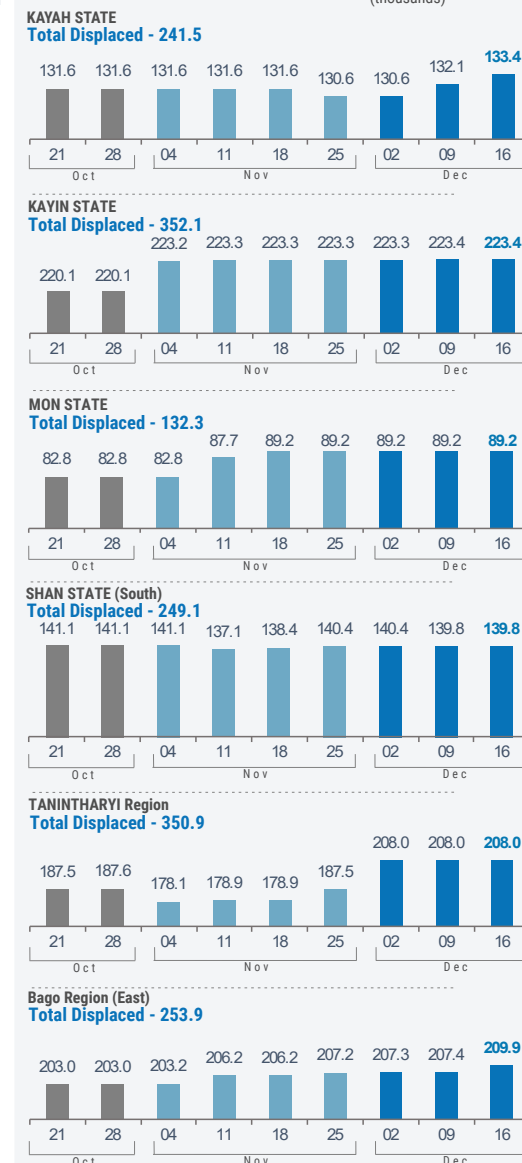
(thousands)



## WEEKLY DISPLACEMENT FIGURES<sup>(2)</sup>

BY STATE/REGION (21 Oct - 16 Dec)

(thousands)



(1) Current displacement accounting for return and secondary displacement

(2) Total Displacement including return  
 Numbers are rounded to the nearest hundred by state.