

Flygtningenævnets baggrundsmateriale

Bilagsnr.:	786
Land:	Nigeria
Kilde:	ACCORD
Titel:	Nigeria, second quarter 2024: Update on incidents according to the Armed Conflict Location & Event Data Project (ACLED)
Udgivet:	7. august 2024
Optaget på baggrundsmaterialet:	26. august 2024

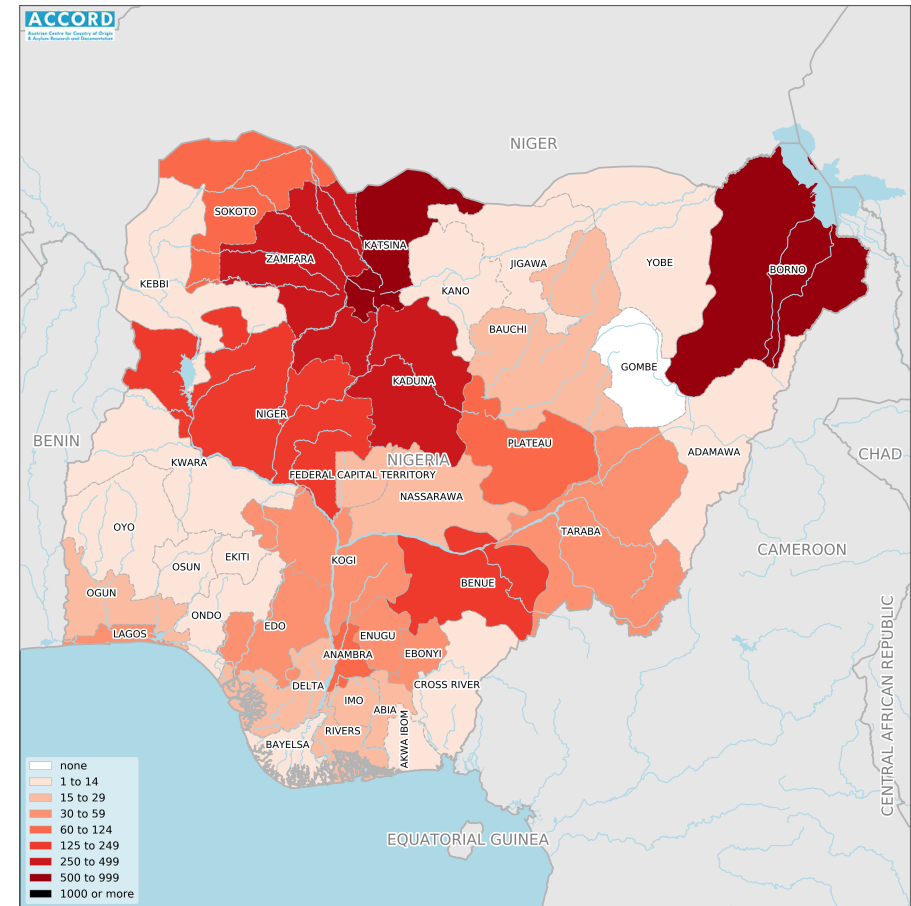
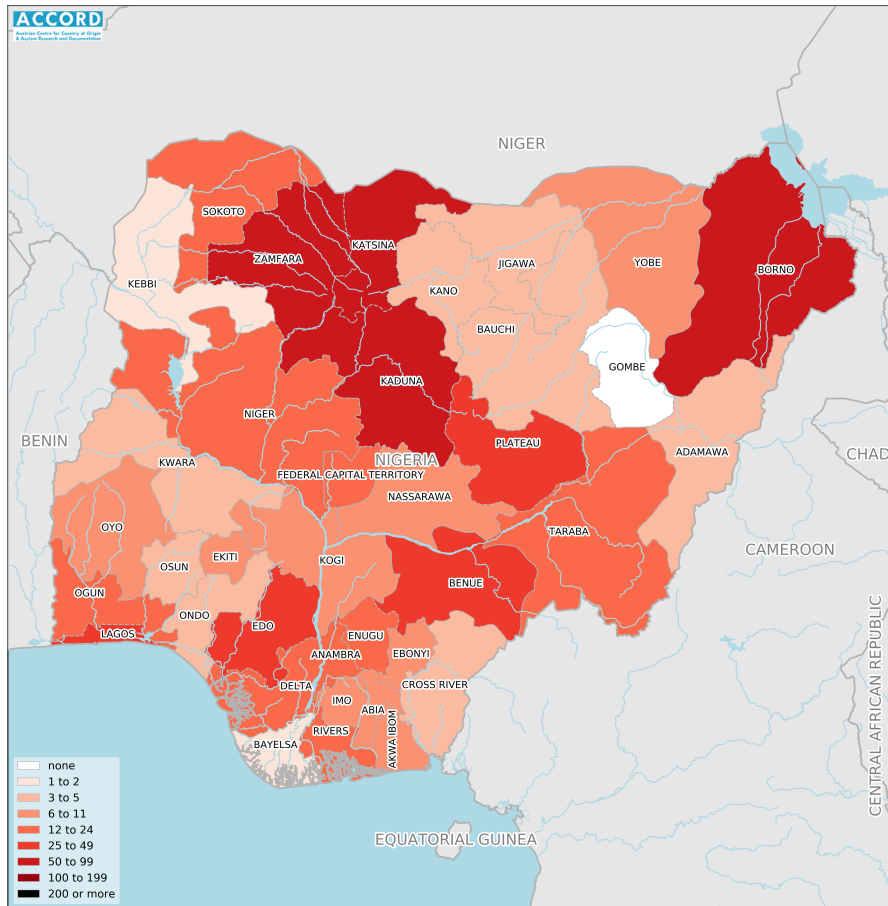
NIGERIA, SECOND QUARTER 2024:

Update on incidents according to the Armed Conflict Location & Event Data Project (ACLED)

compiled by ACCORD, 7 August 2024

Number of reported incidents with at least one fatality

Number of reported fatalities



National borders: [GADM, 6 May 2018a](#); administrative divisions: [GADM, 6 May 2018b](#); incident data: [ACLED, 2 August 2024](#); coastlines and inland waters: [Smith and Wessel, 1 May 2015](#)

Contents

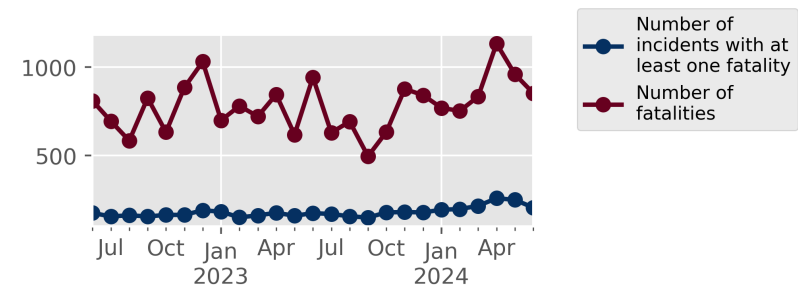
Number of reported fatalities	1
Number of reported incidents with at least one fatality	1
Conflict incidents by category	2
Development of conflict incidents from June 2022 to June 2024	2
Methodology	3
Conflict incidents per province	4
Localization of conflict incidents	4
Disclaimer	8

Conflict incidents by category

Category	Number of incidents	Number of incidents with at least one fatality	Number of fatalities
Violence against civilians	506	298	958
Battles	459	344	1263
Protests	238	3	6
Strategic developments	98	1	6
Riots	83	28	51
Explosions / Remote violence	58	41	659
Total	1442	715	2943

This table is based on data from ACLED (datasets used: [ACLED](#), 2 August 2024).

Development of conflict incidents from June 2022 to June 2024



This graph is based on data from ACLED (datasets used: [ACLED](#), 2 August 2024).

Methodology

The data used in this report was collected by the Armed Conflict Location & Event Data Project (ACLED). Based on a variety of sources, ACLED collects data on reported conflict events around the world and provides publicly available event-based datasets. ACLED data contains information on the event type, the date, location, involved actors, and other characteristics of the incident. Most of the data collected by ACLED is gathered based on publicly available reports. As information on fatalities is subject to bias and can vary between sources for the same event, ACLED employs “the most conservative and reliable fatality estimate available”. ACLED uses the reports’ context to estimate fatalities for events with reported fatalities for which the exact number is unknown (“3” or “10” for plural fatalities, depending on the context; “100” if “hundreds” are mentioned, etc.). For further details on ACLED and for the full data, see www.acleddata.com and [ACLED, 2023](#).

Based on this data, the Austrian Centre for Country of Origin & Asylum Research and Documentation (ACCORD) compiles updates on conflict incidents and publishes them on ecoi.net to offer another access point to the ACLED datasets.

It is advised to employ extreme caution when using fatality numbers.

Assessments of the security situation should not be based solely on quantitative analysis of event data.

Please see ACLED’s additional methodological paper on Boko Haram: [ACLED, March 2021](#)

Geographic map data is primarily based on GADM, complemented with other sources if necessary. Incidents are mapped to GADM provinces using the provinces in ACLED data. Province names and borders may differ between ACLED and GADM. Incidents that could not be located are ignored. The numbers included in

this overview might therefore differ from the original ACLED data. ACLED uses varying degrees of geographic precision for the individual incidents, depending on what level of detail is reported. Thus, towns may represent the wider region in which an incident occurred, or the provincial capital may be used if only the province is known. Erroneous location data, especially due to identical place names, cannot be fully excluded.

Incidents comprise the following categories: battles, violence against civilians, remote violence, riots/protests, non-violent strategic activities. For details on these categories, please see

- ACLED – Armed Conflict Location & Event Data Project: Armed Conflict Location and Event Data Project Codebook, 2023a
https://acleddata.com/acleddatanew/wp-content/uploads/dlm_uploads/2023/06/ACLED_Codebook_2023.pdf
- ACLED – Armed Conflict Location & Event Data Project: FAQs: ACLED Fatality Methodology, January 2023b
https://acleddata.com/acleddatanew/wp-content/uploads/2023/01/FAQs-ACLED-Fatality-Methodology_2023.pdf
- ACLED – Armed Conflict Location & Event Data Project: Quick Guide to ACLED Data, March 2023c
<https://acleddata.com/resources/quick-guide-to-acled-data/>

Conflict incidents per province

Province	Number of incidents	Number of incidents with fatalities	Number of fatalities
Abia	32	10	24
Adamawa	11	3	3
Akwa Ibom	19	7	8
Anambra	48	24	66
Bauchi	11	5	15
Bayelsa	8	2	2
Benue	79	49	157
Borno	137	77	623
Cross River	9	4	10
Delta	42	18	25
Ebonyi	20	11	30
Edo	61	36	46
Ekiti	12	7	9
Enugu	44	20	31
Federal Capital Territory	74	14	21
Gombe	2	0	0
Imo	26	11	21
Jigawa	6	3	8
Kaduna	115	73	316
Kano	18	3	4

Province	Number of incidents	Number of incidents with fatalities	Number of fatalities
Katsina	71	53	507
Kebbi	5	2	8
Kogi	24	11	33
Kwara	15	3	3
Lagos	63	28	44
Nassarawa	20	9	19
Niger	46	24	141
Ogun	35	18	22
Ondo	20	3	3
Osun	17	3	3
Oyo	26	8	10
Plateau	62	36	113
Rivers	57	15	24
Sokoto	34	22	106
Taraba	27	19	49
Yobe	16	6	9
Zamfara	130	78	430

Localization of conflict incidents

Note: The following list is an overview of the incident data included in the ACLED dataset. More details are available in the actual dataset (date, location data, event type, involved actors, information sources, etc.). The data's precision varies among the incidents: a town may represent a region, or the provincial capital may be used if the precise location of an incident is unknown. In the following list, the names of

event locations are taken from ACLED, while the administrative region names are taken from GADM data (with the exception of Iraq) which serves as the basis for the maps above.

In **Abia**, 32 incidents killing 24 people were reported. The following locations were among the affected: **Aba, Akwete, Arochukwu, Asa, Ehere, Imo River, Isu, Obiaku, Obikabia Junction, Ohafia, Osisioma, Umuahia, Umuaku, Uturu.**

In **Adamawa**, 11 incidents killing 3 people were reported. The following locations were among the affected: **Bare, Buttuku, Duwala, Jiberu, Kirsinga, Maiha, Mubi, Wauro Jabbe, Wuro Patuji, Yola.**

In **Akwa Ibom**, 19 incidents killing 8 people were reported. The following locations were among the affected: **Abak, Afaha Atai, Afaha Obio Offiong, Ebughu, Enen Atai, Ikot Abassi, Ikot Akpaden, Ikot Ntuen Ukana, Itam, Oron, Udobong, Ukana, Ukanafun, Urua Ekpa, Uyo.**

In **Anambra**, 48 incidents killing 66 people were reported. The following locations were among the affected: **Abagana, Aguleri, Agulezechuku, Akwa-Etiti, Amansee, Amanuke, Anam, Atani, Awka, Ekwulobia, Enugwu Agidi, Ihiala, Ndiike, Ndiokpaleke, Nkpor, Nnewi, Nnobi, Oba, Ogboji, Ogu-Ikpele, Oguaniocha, Oko, Orkija, Ozubulu, Uga, Ukwulu, Uli.**

In **Bauchi**, 11 incidents killing 15 people were reported. The following locations were among the affected: **Bauchi, Gumau, Gwallameji, Nasaru, Rafin Zurfi, Tulu.**

In **Bayelsa**, 8 incidents killing 2 people were reported. The following locations were among the affected: **Amarata, Azikoro, Kolo Creek, Otuasiga, Sagbama, Tunu, Yenagoa.**

In **Benue**, 79 incidents killing 157 people were reported. The following locations

were among the affected: **Adoka, Aila, Aliade, Ankpali, Antsa, Ayati, Bagagi, Edikwu Icho, Entekpa, Gboko, Igumale, Ikobi, Ikpayongo, Ikpele, Kwande, Makurdi, Mbabuande, Mbacher, Mbatyula, Naka, North Bank, Nyon, Odugbeho, Odugbo, Ogbaulu, Ojano, Okpaha, Orokam, Oturkpo, Sankera, Tor Donga, Torough, Ugbokpo, Umogidi, Upu, Usha, Vingir, Zaki Biam.**

In **Borno**, 137 incidents killing 623 people were reported. The following locations were among the affected: **Abadam, Abulam, Ajigin, Arege, Arra, Ashigashiya, Aulari, Auno, Azare, Baga, Bale, Bama, Banki, Benisheikh, Binduldul, Biu, Boboshe, Buk, Bula Umar, Bulamalumbe, Bulanjilim, Chibok, Chinine, Damasak, Damboa, Dar el Jamal, Dikwa, Dipchari, Doro Naira, Doron Baga, Dumbari, Dusula, Farjalari, Furram, Gadan Mallam, Gajibo, Gajiram, Gamboru, Gana, Garema-Maleri, Gargash, Garin Kuturu, Goniri, Gorigi, Gwoza, Jilli, Kafa Mafi, Kamuya, Kangarwa, Karetu, Kekeno, Kinnari, Koloram, Komala, Kote, Kukawa, Kumshe, Logomani, Madamari, Maiduguri, Mairami, Mairari, Mala Alide, Malam Fatori, Mandarari, Marte, Monguno, New Marte, Nguma, Ngurosoye, Parisu, Pulka, Sambisa Forest Reserve, Talala, Wamiri, Wulgo, Zari.**

In **Cross River**, 9 incidents killing 10 people were reported. The following locations were among the affected: **Calabar, Ikom, Iwuru Obiontan, Nde 3, Ogoja, Ukwa.**

In **Delta**, 42 incidents killing 25 people were reported. The following locations were among the affected: **Abavo, Agbor, Akugbene, Asaba, Ashaka, Effurun, Egbo, Ewreni, Ibusa, Inene, Kwale, Obiaruku Quarters, Ogbe-Udu, Ogbinbiri, Oghara, Ogwashi-Uku, Ohoro, Okoloba, Okuama, Okwagbe, Olota, Orogun, Oteri, Oviri-Ogor, Ozoro, Ughelli, Warri.**

In **Ebonyi**, 20 incidents killing 30 people were reported. The following locations were among the affected: **Abakaliki, Akpoha, Amuzu, Effium, Ezamgbo, Iboko, Ikwo, Ishiagu, Isiaka, Isieke, Isu, Nkomoro, Umuezeaka.**

NIGERIA, SECOND QUARTER 2024: UPDATE ON INCIDENTS ACCORDING TO THE ARMED CONFLICT LOCATION & EVENT DATA PROJECT (ACLED)
COMPILED BY ACCORD, 7 AUGUST 2024

In **Edo**, 61 incidents killing 46 people were reported. The following locations were among the affected: **Abudu, Auchi, Benin City, Egor, Ekiadolor, Ekpoma, Evbuomoma, Evbuotubu, Ibillo, Idogbo, Iguobazuwa, Ikpoba Slope, Illushi, Inikorogha, Isihor, Jattu, Ogheghe, Ogida, Okomu, Okpella, South Ibie, Ugomoson, Uromi.**

In **Ekiti**, 12 incidents killing 9 people were reported. The following locations were among the affected: **Ado-Ekiti, Eda-Oniyo, Odo.**

In **Enugu**, 44 incidents killing 31 people were reported. The following locations were among the affected: **Abakpa Nike, Adani, Egede, Eha Amufu, Eha-Alumona, Emene, Enugu, Enugu-Ezike, Ibagwa-Nike, Ibegwa-Aka, Idodo, Igga, Ikem, Neke Odenigbo, Nenwe, Nimbo, Nkwo Nike, Nsukka, Obeagu, Ogbede, Okpatu, Opanda, Orba, Udi, Ugwu-Uvuru, Umualo.**

In **Federal Capital Territory**, 74 incidents killing 21 people were reported. The following locations were among the affected: **Abaji, Abuja, Bwari, Dakwa, Dei-Dei, Durumi, Gaduwa, Guida, Guzape, Gwagwa, Gwarinpa, Iddo Tudunwada, Jabi, Karu, Kubwa, Kugbo, Kuje, Kwali, Maitama, Mpape, Tokulo, Ushapa, Usuma Dam, Wuse, Zuba.**

In **Gombe**, 2 incidents killing 0 people were reported. The following locations were among the affected: **Gombe, Lafiyawo.**

In **Imo**, 26 incidents killing 21 people were reported. The following locations were among the affected: **Akabo, Amaraka, Awo-Idemili, Mmahu-Egbema, Oguta, Okigwe, Okwe, Orji, Orodo, Orsu Ihiteukwa, Otoko, Owerri, Umu Ezeala, Umuaka, Umuchima, Uratta.**

In **Jigawa**, 6 incidents killing 8 people were reported. The following locations were among the affected: **Baranda, Birnin Kudu, Kiyawa, Zugai.**

In **Kaduna**, 115 incidents killing 316 people were reported. The following locations were among the affected: **Agunu Dutse, Ambe, Ankwa, Badoko, Baka, Basurfe, Birnin Gwari, Bishini, Buda, Bula, Chibiya, Damakasuwa, Dogon Dawa, Doka, Fadan-Ninzo, Farin-Ruwa, Galadimawa, Gayam, Gidan Azara, Gidan Dogo, Giwa, Gure, Ida, Idasu, Janjala, Jere, Kachia, Kaduna, Kafanchan, Kagarko, Kajuru, Kakangi, Kakau, Kakuri, Kallah, Kamazo, Kamfanin Doka, Katari, Kerawa, Kidandan, Kuchimi, Kufana, Kuriga, Kwaga, Marke, Maro, Musawa, Narayi, Nassarawa, Randagi, Rijana, Sabon Birni, Sabon Kuyelo, Sabon Layi, Saulawa, Tunburku, Udawa, Unguwan Jibo, Unguwan Rimi, Unguwar Danbaki, Ungwan Danko, Zaman Dabo, Zaria.**

In **Kano**, 18 incidents killing 4 people were reported. The following locations were among the affected: **Bichi, Fagge, Gaen, Gaya, Kano, Kanwa, Karaye, Rano.**

In **Katsina**, 71 incidents killing 507 people were reported. The following locations were among the affected: **Bakai, Bakori, Batsari, Dan Musa, Dandume, Dankama, Dogon Ruwa, Dutsin Ma, Faskari, Funtua, Gatakawa, Guga, Gundawa, Jibia, Kafutu, Kanawa, Kankara, Katsalle, Kirtawa, Kunamawa, Kurfi, Madogara, Maibakko, Maidabino, Mallamawa, Malumfashi, Na-Alma, Nahuta, Ruwan Godiya, Sabon Layi, Sabuwa, Safana, Salahawo, Sayau, Tuge, Unguwar Mai Rabo, Ungwan Maganda, Yan Malamai, Yan Tumaki, Yankara, Yar Malamai, Yargoje, Zandam, Zango.**

In **Kebbi**, 5 incidents killing 8 people were reported. The following locations were among the affected: **Birnin Kebbi, Suru, Wasagu, Yauri.**

In **Kogi**, 24 incidents killing 33 people were reported. The following locations were among the affected: **Abejukolo, Adogo, Agojeju-Odo, Ajaka, Ajaokuta, Ankpa, Chikara, Ejiba, Koton-Karfe, Lokoja, Obajana, Ogbe, Okoloke, Osara.**

In **Kwara**, 15 incidents killing 3 people were reported. The following locations were among the affected: **Afon, Illorin, Ilorin, Olayinka, Pategi, Share, Tunde**

Idiagbon International Airport Ilorin.

In **Lagos**, 63 incidents killing 44 people were reported. The following locations were among the affected: **Abule Egba, Aja, Ajegunle, Alausa, Apapa, Ayobo, Badagry, Epe, Festac, Iba, Igando, Iganmu, Igbede, Ijedodo, Ijora, Ikeja, Ikoga, Ikorodu, Imota, Ipaja, Isolo, Lagos Island, Marina, Mile 12, Mushin, Obalende, Ojo, Ojota, Okokomaiko, Onikan, Oto, Oworonsoki, Sangotedo, Surulere, Yaba.**

In **Nassarawa**, 20 incidents killing 19 people were reported. The following locations were among the affected: **Abuni, Akwanga, Kadarko, Karu, Keffi, Kemu, Lafia, Mararaba Udege, Nakere, Obosidoma, Shabu, Ube, Ugya, Uke, Wamba.**

In **Niger**, 46 incidents killing 141 people were reported. The following locations were among the affected: **Alawa, Bassa, Gadna, Galadima Kogo, Gauraka, Gwadara Irina, Irina, Kadaga, Kainji Lake National Park, Kapana, Katako, Katcha, Kawo, Kontagora, Kuchi, Kundu, Kuta, Mariga, Mashegu, Minna, Roro, Sarkin Pawa, Shiroro, Suleja, Tgina.**

In **Ogun**, 35 incidents killing 22 people were reported. The following locations were among the affected: **Abeokuta, Ado Odo, Ajebo, Atan, Bode Olude, Igbesa, Ijaiye, Ijebu Imushin, Ijebu-Ode, Ijoko, Iperu, Itori, Magboro, Mowe, Obantoko, Oke-Lantoro, Otta, Papalanto, Shagamu.**

In **Ondo**, 20 incidents killing 3 people were reported. The following locations were among the affected: **Aiyetoro, Akunba, Akure, Alagbaka, Ayede-Ogbese, Gbalegi, Ifon, Igbobini, Irele, Irun, Oba-Ile, Okitipupa, Supare, Ugbo.**

In **Osun**, 17 incidents killing 3 people were reported. The following locations were among the affected: **Ada, Ede, Ekosin, Ikoyi, Ile-Ife, Ipetumodu, Ire, Iwo, Ode Omu, Oshogbo, Otan Aiyegbaju.**

In **Oyo**, 26 incidents killing 10 people were reported. The following locations were among the affected: **Agodi, Aladebe, Amuloko, Eruwa, Ibadan, Iganna, Iseyin, Iwo Road, Longe, Ogbomosho, Oke Ado, Okeho, Olode, Omin Adio, Orita Aperin, Oyo, University of Ibadan.**

In **Plateau**, 62 incidents killing 113 people were reported. The following locations were among the affected: **Bashar, Batura, Bokkos, Bukuru, Daffo, Foron, Gero, Gindiri, Jenta, Jos, Kwali, Mandung, Mangu, Mararaban Jama'a, Mbar, Miango, New Zurak, Pandam, Pushit, Rayfield, Tangu, Tilengpat, Ungwan Rukuba, Wumat.**

In **Rivers**, 57 incidents killing 24 people were reported. The following locations were among the affected: **Abonnema, Adamakiri, Ahoada, Buguma, Choba, Degema, Diobu, Eberi, Egbeda, Finima, Idama, Isiokpo, Ke, Krakrama, Krikama, Mgbuosimiri, Nkpolu Oroworukwo, Ogbomkiri, Olokuma, Omoku, Onne, Port Harcourt, Port Harcourt International Airport, Rumu-Olumene, Rumu-Osi, Rumuekini, Rumuodomaya, Samkiri, Taabaa, Uppata, Usokun, Wilcourt.**

In **Sokoto**, 34 incidents killing 106 people were reported. The following locations were among the affected: **Asarawa, Bado, Balle, Binji, Damba Diko, Dan Tudu, Gada, Gangara, Garin Idi, Gebo, Gundubul, Gundumi, Isa, Kadadi, Kalgo, Kurawa, Lajinge, Makwarua, Rimawa, Sabon Birni, Sardauna, Sarma Tudu, Sokoto, Tara, Tidibale, Tudun Doki.**

In **Taraba**, 27 incidents killing 49 people were reported. The following locations were among the affected: **Akate, Alaha, Chinka, Deke, Didango, Fikyu, Gashaka National Park, Gidan Amadu, Karim Lamido, Kente, Kwesati, Lau, Mai Fula, Rafin Kada, Sansani, Sendirdi, Takum, Wukari.**

In **Yobe**, 16 incidents killing 9 people were reported. The following locations were among the affected: **Bula, Bumgai, Buni Gari, Buni Yadi, Damaturu, Gashua,**

Geidam, Goniri, Kanama, Muguram, Nangere.

In Zamfara, 130 incidents killing 430 people were reported. The following locations were among the affected: Anka, Baba-Doka, Bagega, Bamawa, Bilbis, Birnin Magaji, Birnin Tudu, Dan Sadau, Dan-Gurgu, Danbaza, Danjibga, Dauran Birnin Tsaba, Dumburum, Dumfawa, Dunba, Faru Magami, Gabake Dan Maliki, Gada, Gidan Goga, Gidan Kano, Gora, Gummi, Gurbi, Gusau, Janbako, Jangebe, Kaboro, Kanwa, Karakai, Kaura Namoda, Kiyawa, Kokiya, Kunchin Kalgo, Kutcheri, Kwatarkwashi, Mada, Magami, Magazu, Mai Tukunya, Mai-Marahu, Marabu, Maradun, Marke, Maru, Mayanchi, Modomawa, Nahuche, Nasarawa, Rini, Rukudawa, Sakajiki, Sunke, Talata Mafara, Tsafe, Yan Doton Daji, Yarsabaya, Zurmi.

Sources

- ACLED – Armed Conflict Location & Event Data Project: ACLED Methodology for Coding Boko Haram and ISWAP Factions; Version 2, March 2021
https://acleddata.com/acleddatanew/wp-content/uploads/2023/04/Methodology_BokoHaram_ISWAP_Mar2021_Final.pdf
- ACLED – Armed Conflict Location & Event Data Project: Armed Conflict Location and Event Data Project Codebook, 2023
https://acleddata.com/acleddatanew/wp-content/uploads/dlm_uploads/2023/06/ACLED_Codebook_2023.pdf
- ACLED – Armed Conflict Location & Event Data Project: Africa, 2 August 2024
https://acleddata.com/curated-data-files/#Africa_1997-2024_Aug02
(visited on 7 August 2024)
- GADM – Global Administrative Areas: gadm36_levels.shp, Version 3.6, 6 May 2018a
http://biogeo.ucdavis.edu/data/gadm3.6/gadm36_levels.shp.zip
- GADM – Global Administrative Areas: gadm36_NGA_shp.zip, Version 3.6, 6 May 2018b
http://biogeo.ucdavis.edu/data/gadm3.6/shp/gadm36_NGA_shp.zip
- Smith, Walter H. F. and Wessel, Paul: Global Self-consistent Hierarchical High-resolution Geography (GSHHG), Version 2.3.4, 1 May 2015
<https://www.ngdc.noaa.gov/mgg/shorelines/data/gshhg/latest/>

Disclaimer

ACLED data undergoes several rounds of review before publication and is continually updated as new events are added and existing events are revised as new information becomes available. Updates in ACLED's datasets will not necessarily be reflected in ACCORD's reports if the update occurs close to or after the latter's publication. Changes in the sources used by ACLED to collect incident data might affect the comparability of data over time. For more information on ACCORD's products based on the data, please see the [ecoi.net blog posts tagged with "ACLED"](#). The lack of information on an event in this report does not permit the inference that it did not take place. The boundaries and names displayed do not imply endorsement or acceptance by the Austrian Red Cross.

Cite as

- ACCORD – Austrian Centre for Country of Origin & Asylum Research and Documentation: Nigeria, second quarter 2024: Update on incidents according to the Armed Conflict Location & Event Data Project (ACLED), 7 August 2024