

Flygtningenævnets baggrundsmateriale

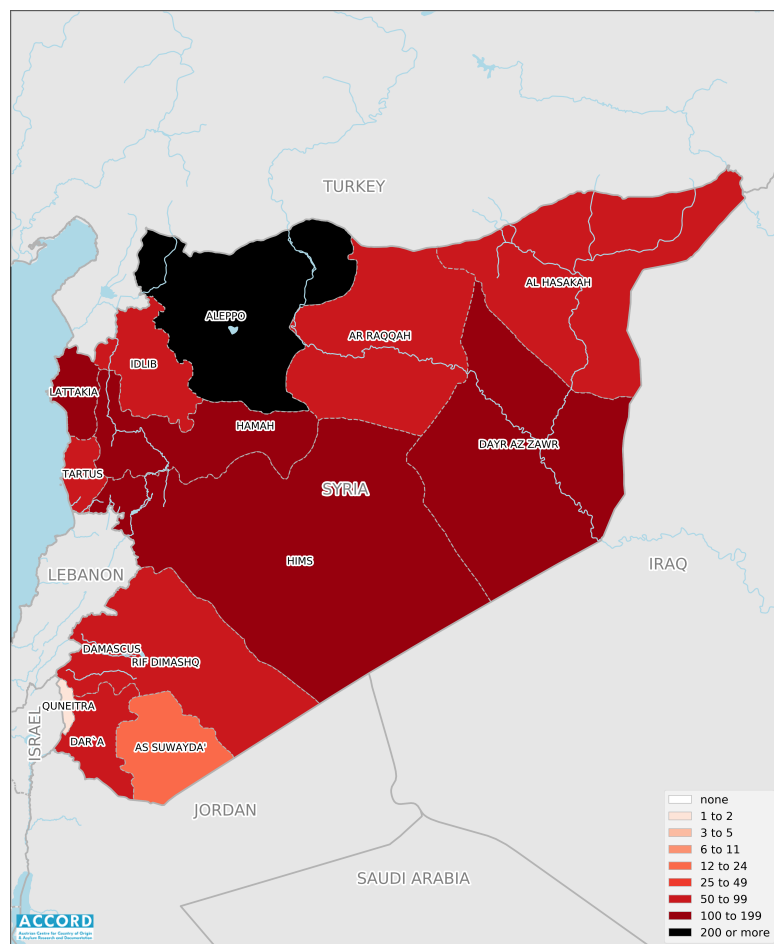
Bilagsnr.:	2172
Land:	Syrien
Kilde:	ACCORD
Titel:	Syria, firts quarter 2025; Update on incidents according to the Armed Conflict Location & Event Data Project (ACLED)
Udgivet:	7. august 2025
Optaget på baggrundsmaterialet:	21. januar 2026

SYRIA, FIRST QUARTER 2025:

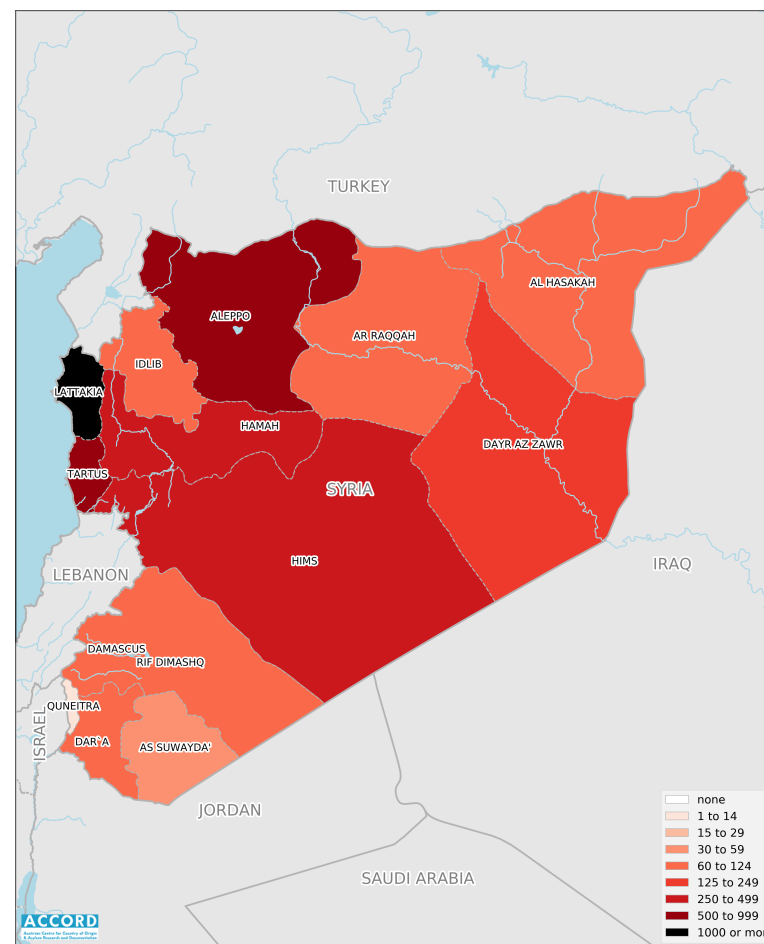
Update on incidents according to Armed Conflict Location & Event Data (ACLED)

compiled by ACCORD, 7 August 2025

Number of reported incidents with at least one fatality



Number of reported fatalities



National borders: [GADM, 6th May 2018a](#); administrative divisions: [GADM, 6th May 2018b](#); incident data: [ACLED, 1st August 2025](#); coastlines and inland waters: [Smith and Wessel, 1st May 2015](#)

Contents

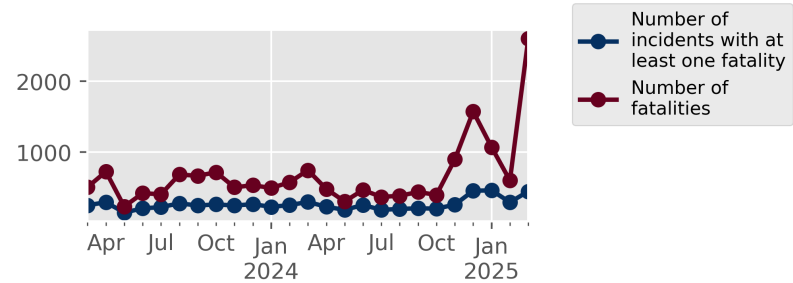
Number of reported fatalities	1
Number of reported incidents with at least one fatality	1
Conflict incidents by category	2
Development of conflict incidents from March 2023 to March 2025	2
Methodology	3
Conflict incidents per province	4
Localization of conflict incidents	4
Sources	8
Disclaimer	9

Conflict incidents by category

Category	Number of incidents	Number of incidents with at least one fatality	Number of fatalities
Explosions / Remote violence	1253	418	978
Violence against civilians	859	525	2205
Strategic developments	593	0	0
Battles	512	254	1076
Protests	255	4	11
Riots	10	0	0
Total	3482	1201	4270

This table is based on data from ACLED (datasets used: [ACLED, 1st August 2025](#)).

Development of conflict incidents from March 2023 to March 2025



This graph is based on data from ACLED (datasets used: [ACLED, 1st August 2025](#)).

Methodology

The data used in this report was collected by the Armed Conflict Location & Event Data (ACLED). Based on a variety of sources, ACLED collects data on reported conflict events around the world and provides publicly available event-based datasets. ACLED data contains information on the event type, the date, location, involved actors, and other characteristics of the incident. Most of the data collected by ACLED is gathered based on publicly available reports. As information on fatalities is subject to bias and can vary between sources for the same event, ACLED employs “the most conservative and reliable fatality estimate available”. ACLED uses the reports’ context to estimate fatalities for events with reported fatalities for which the exact number is unknown (“3” or “10” for plural fatalities, depending on the context; “100” if “hundreds” are mentioned, etc.). For further details on ACLED and for the full data, see www.acleddata.com and [ACLED, 2023](#).

Based on this data, the Austrian Centre for Country of Origin & Asylum Research and Documentation (ACCORD) compiles updates on conflict incidents and publishes them on ecoi.net to offer another access point to the ACLED datasets.

It is advised to employ extreme caution when using fatality numbers.

Assessments of the security situation should not be based solely on quantitative analysis of event data.

Please see ACLED’s additional methodological paper for Syria: [ACLED, March 2019a](#), [ACLED, April 2019b](#)

Geographic map data is primarily based on GADM, complemented with other sources if necessary. Incidents are mapped to GADM provinces using the provinces in ACLED data. Province names and borders may differ between ACLED and GADM. Incidents that could not be located are ignored. The numbers included in

this overview might therefore differ from the original ACLED data. ACLED uses varying degrees of geographic precision for the individual incidents, depending on what level of detail is reported. Thus, towns may represent the wider region in which an incident occurred, or the provincial capital may be used if only the province is known. Erroneous location data, especially due to identical place names, cannot be fully excluded.

Incidents comprise the following categories: battles, violence against civilians, remote violence, riots/protests, non-violent strategic activities. For details on these categories, please see

- ACLED – Armed Conflict Location & Event Data Project: Armed Conflict Location and Event Data Project Codebook, 2023a
https://acleddata.com/acledatanew/wp-content/uploads/dlm_uploads/2023/06/ACLED_Codebook_2023.pdf
- ACLED – Armed Conflict Location & Event Data Project: FAQs: ACLED Fatality Methodology, January 2023b
https://acleddata.com/acledatanew/wp-content/uploads/2023/01/FAQs-ACLED-Fatality-Methodology_2023.pdf
- ACLED – Armed Conflict Location & Event Data Project: Quick Guide to ACLED Data, March 2023c
<https://acleddata.com/resources/quick-guide-to-acled-data/>

Conflict incidents per province

Province	Number of incidents	Number of incidents with fatalities	Number of fatalities
Al Hasakah	394	51	77
Aleppo	844	277	883
Ar Raqqa	312	51	81
As Suwayda'	73	16	32
Damascus	73	14	15
Dar'a	196	53	88
Dayr Az Zawr	452	137	204
Hamah	154	108	461
Hims	283	161	304
Idlib	91	55	83
Lattakia	229	138	1250
Quneitra	113	2	4
Rif Dimashq	139	54	88
Tartus	129	84	700

Localization of conflict incidents

Note: The following list is an overview of the incident data included in the ACLED dataset. More details are available in the actual dataset (date, location data, event type, involved actors, information sources, etc.). The data's precision varies among the incidents: a town may represent a region, or the provincial capital may be used if the precise location of an incident is unknown. In the following list, the names of event locations are taken from ACLED, while the administrative region

names are taken from GADM data (with the exception of Iraq) which serves as the basis for the maps above.

In **Al Hasakah**, **394** incidents killing **77** people were reported. The following locations were among the affected: **Abiad, Aboush, Abu Fas, Abu Rasin, Al Asadiyah, Al Bajarya, Al Dalawiyah, Al Hariri, Al Jawadiyah, Al Sab'a Wa Arba'en, Al Sheikh Ali, Al Thahireya, Al Tuwaymen, Al Tuwinah, Al Waleed Border Crossing, Al-Hasakeh, Al-Hasakeh - Al Ghazal, Al-Hasakeh - Al Nashweh Al Gharbiyeh, Al-Hasakeh - Al-Aziziyeh, Al-Hasakeh - Ghoweran, Al-Jabriya, Al-Maabdaa, Al-Malikeyyeh, Al-Mashhaniya, Al-Mujaybirah, Al-Yarubiyah, Amuda, Anad, Areesheh, Areshet Ras El Ein, Atallah, Bab al Faraj, Baku, Dada Abdal, Dali Harb, Darbasiyah, Dardara, Dardara Tal Tamer, Dhabana, Dsheisha, Dwerah, Eastern Gharibah, Eastern Tall Ward, Fadghami, Ghabashiah, Hadaj, Hanwah al-Kabirah, Hawija Al-Awad, Hole, Hole Camp, Jabal Abdulaziz, Jazaa, Jid'awi, Kabibah Oil Field, Kari Barri, Karziro - Tal Adas, Khadrawi, Khan Eljabal, Kharab Abu Ghalib, Kharab Al Jayr Airbase, Kherbat Al-Sha'er, Kherbet Al Sha'er, Kherbet Jamus, Khirbat As'ad, Khirbet al-Bir, Koz, Kozliyah, Leylan, Mabrouka, Maghloje, Makhroum, Manakh, Markada, Mjeibreh, Msheirfeh Remo, Qahtaniyyah, Qala'at al-Hadi, Qara Chok mountain, Qasemiyeh, Qasrok Airbase, Quamishli, Quamishli Airbase, Qubur al-Qarajna, Ras al-Ain, Rashidiya, Rmelan, Roj Camp, Rubay'at, Shadadah, Shadikanni, Shurak, Southern Jarmaz, Sukkar Al Uhaymer, Tal Ahmad, Tal Al Alo, Tal Al-Laban, Tal Awda, Tal Baydar Military Air Base, Tal Harmel, Tal Hmis, Tal Kifji, Tal Mohammad, Tal Shayr, Tal Tamer, Tall Awdat Harb, Tall Kharbayt, Tall Tawil, Tall Tawil Marshou, Tawileh, Um Harmala, Um Harmla, Umm Al-Fursan, Umm Al-Kayf, Umm Al-Khair, Yusefiyeh, Zaydiyeh Ras El Ein.**

In **Aleppo**, **844** incidents killing **883** people were reported. The following locations were among the affected: **6th Farm, A'rima, Abaja, Abu Qalqal, Abu Taltal, Afrin, Ain al Arab, Ain al Arab - Eastern Boutan, Ain al Arab Air Base, Al Bab, Al Balasha, Al Daraj, Al Hushariya, Al Kawukli, Al Muqri, Al Qashla, Al**

Qurt, Al Sa'idin, Al Safira Military Base and Defence Factories, Al Sanaa, Al-Atshana, Al-Baylonah, Al-Khafsah, Al-Malikeyyeh, Al-Maqbalah, Al-Muftahiye, Al-Qasimiyah, Al-Qasmiyeh, Al-Yalni, Aleppo, Aleppo - Al-Akramiyah, Aleppo - Al-Ansari, Aleppo - Al-Ashrafiyya, Aleppo - Al-Furqan, Aleppo - Al-Khaldiya, Aleppo - Al-Layramoun, Aleppo - Al-Mohafaza, Aleppo - Al-Salhen, Aleppo - Al-Sukari, Aleppo - Al-Ziebdiyeh, Aleppo - Bab Al-Nasr, Aleppo - Fardos, Aleppo - Hamadaniyeh, Aleppo - Hayy an Nuzhah, Aleppo - Jibreen, Aleppo - Kallaseh, Aleppo - Karm al-Jabal, Aleppo - Marjeh, Aleppo - Masaken Hanano, Aleppo - Saadallah Al-Jabiri Square, Aleppo - Salah Al-Dina, Aleppo - Sha'ar, Aleppo - Sheikh Abu Bakr, Aleppo - Sheikh Maqsoud, Aleppo - Sheikh Said, Aleppo - Shihan, Aleppo - Suleimaniyeh, Aleppo - Syriac Quarter, Aleppo - University of Aleppo, Aloush, Andarin, Anjara, Anqalah, Arab Hassan Kabeer, Arbaa Saghira, As-Safira, Ashmah, Atareb, Atshanah, Azaz, Berkel, Big Habbuba, Big Osajli, Big Rasm Elharmal, Bir Haso, Bir Rami, Bir Tafreeah, Boban, Bughaz, Bulbul, Buwaybiyah, Dabis, Dadat, Daret Azza, Dayr Hafir, Deir Ballut, Deir Jamal, Ein Daqneh, Faisaliya, Faras al Ghanam, Hadher, Haj Hussein, Hajar al Abiad, Halawaniyeh, Halula, Haql - Bujaq, Harbal, Haritan, Haymar Jays, Hayyan, Husayn al Mukhallaf, Jaada, Jaadet Elsamawat, Jabal al Hammam, Jandairis, Jannat al-Salamah, Jarablus, Jarrad, Jdida Faras, Jdidet Mistaha, Jeb Abyad, Jeb Makhzum, Jibb ath-Thor, Jorien, Jub Al-Khafi, Jurn Kabir, Kabashin, Kabir Saghira, Kafr Aleppo, Karb Karbalak, Kerak, Khalidiyah, Khalsa, Khan Al-Asal, Khanaser, Kharab Suluq, Khatuniyah, Kherbet Bashar, Kherbet Tweini, Kherbet Zamala, Khirbat al-Burj, Khirbat az Zuwayn, Khrus, Khushkhash Kabir, Kimar, Kirzele, Kiyariya, Komji, Korhyok, Kusniya, Little Habbuba, Lower Shyookh, Ma'btali, Maaratat al-Muslimiyah, Magharabtayn, Maraanaaz, Maratet Um Hosh, Mare', Maskana, Masrab, Mastaha, Meidan Ekbi, Menagh, Menagh - Military Airbase, Menbij, Milheh, Mirkan, Mitras, Muhsinli, Nabul, Najim El-Din Castle, Nayrabiyyeh, Northern Qasab, Oweja, Qabr Aymu, Qal'at Rash, Qanaya, Qarah Baba, Qarah Qawzak, Qarah Qawzak Bridge, Qastal Miqdad, Qawas, Qebtan al Jabal, Qirata, Qulayb ar Rummanah Hill, Quri, Qurna, Rasm Elfaleh, Rasm Haram El-Imam, Rimala, Sad Tishreen, Saidiyeh, Sakariyah, Sakawiya, Sarin,

Sarin Silos, Sayfi, Seif Ali, Sharan, Shash Hamdan, Shawarighat al Arz, Sheikh Najjar, Shuyukh, Sorhane, Sugar Factory, Tadaf, Tal Abu Susah, Tal Aresh, Tal Aswad, Tal Ghazal, Tal Madeeq, Tall Aran, Tall Durayhim, Tall Ed-Daman, Tall Hasel, Tall Refaat, Tanab, Tinah, Tlaline, Tuways, Um Rsum, Um Sarj, Umarak, Upper Jbeileh - Qorrat Quri, Upper Shyookh, Western Kweires, Za'ra, Zaaraya, Zabad, Zahraa, Ziyara Afrin, Zuq al Kabir, Zur Maghar.

In Ar Raqqa, 312 incidents killing 81 people were reported. The following locations were among the affected: 93rd Brigade Army Base, Abbara, Abdi Koy, Abu Al-Amala, Abu Hammad, Abu Khurayza, Abu Serra, Adnaniyeh, Al Hishah, Al Tabqa, Al Taraka, Al Tirwaziya, Al-Asadiyah, Al-Ghassaniyah, Al-Hurriyeh, Al-Rasafah, Al-Shridah, Al-Sulaibi, Ar-Raqqa, Ar-Raqqa - Al-Dar'eiyah, Ar-Raqqa - Al-Mansour, Ar-Raqqa - Rafqa, Ath-Thawrah Oil Fields, Big Sweidiyeh, Bir Abu Kubra, Bir Enbaj, Bir Khat, Debsi Afnan, Division 17, Ein Al-Arus, Ein Issa, Fatsa, Ghanim al-Ali, Ghassaniya, Hamrat Nasir, Hazimeh, Hora, Hweijet Shnan, Jadida, Jadidat Kahit, Jdaiddat Baladiya, Jurneyyeh, Karama, Kasrat Mohamed Ali, Katuniyeh, Khafat Salem, Khirbat Al-Baqr, Khirbet al Fares, Kobarlik, Koltepeh, Kor Hassan, Kork, Krein, Laqta, Maadan, Maksar Fars, Manakhir, Mansura, Matab Elburashed, Mazyuneh, Mushayrifah, Mweileh, Qahtaniyyeh, Qantari, Qaranfil Foqani, Qazali, Ramleh, Raqqet Samra, Rashid, Ratlah, Rohayat, Sabka, Safawia, Sefsafa, Sfayieh Oil Fields, Sharkrak, Sheikh Hasan, Sukariya, Sukaryu, Sukayru, Suluk, Tal Samn, Tell Abiad, Tiba, Um Harmal, Wabdah, Western Jaabar, Western Kabsh, Western Salhabiyeh, Yamama, Zamlah, Zur Shummar.

In As Suwayda', 73 incidents killing 32 people were reported. The following locations were among the affected: Al Gahryeh, Al Jathoum, Al-Tayba, Al-Thaala, Ara, Ariqa, As-Sweida, Bakka, Dara, Dweira, Kafr, Kafr Air Base, Khalkhla Airbase, Majadel, Majdal, Mazra'a, Milh, Mtuna, Myamas, Rashideh, Rassas, Rimet Al-Lahaf, Salkhad, Sha'ab, Shahba, Waqam.

In Damascus, 73 incidents killing 15 people were reported. The following

locations were among the affected: Damascus, Damascus - Al-Midan, Damascus - Al-Qadam, Damascus - Al-Shaghour, Damascus - Areen, Damascus - Dummar, Damascus - Jobar, Damascus - Kafr Sousah, Damascus - Marjeh Square, Damascus - Mazzeh, Damascus - Qaboun, Damascus - Qanawat, Damascus - Sarouja, Damascus - Soumariyyeh, Damascus - Umayyad Square, Damascus - Yusuf al-Azma Square, Mazzeh Military Air Base, Yarmouk Camp.

In Dar'a, 196 incidents killing 88 people were reported. The following locations were among the affected: 12th Armored Brigade, 15th Brigade, Abdin, Abtaa, Al-Harra, Al-Na'ema, Al-Qanniyeh, Al-Sourah, Alqin, Alyeh, Ankhel, As-Sanamayn, Atman, Baly, Bekar, Bistr Elharir, Busra Esh-Sham, Da'el, Dar'a, Dar'a - Al Dahieh, Dar'a - Al-Balad, Dar'a - Al-Mansheyyi, Dar'a - Palestinian Refugee Camp, Eastern Ghariyeh, Eib, Ein Thakar, Ghabagheb, Hrak, Izra', Jasim, Jbab, Jenin, Jlein, Jomleh, Kafr Nassij, Kafr Shams, Kahil, Karak, Kherbet Ghazala, Koya, Lajat, Maaraba, Maariya, Mahjeh, Masmiiyyeh, Mlihet Elatash, Mseifra, Musayritiyah, Muthbin, Nafeaa, Nahta, Najih, Nasib Border Crossing, Nawa, Qarfa Agricultural Airport, Regiment 175, Samlin, Saysun, Sha'rah, Sheikh Miskine, Sheikh Saed, Southern Karim, Tabariyat, Tafas, Tal al Khodr, Tal al-Mal, Tall al Harra, Tassil, Tiba, Um Walad, Western Ghariyeh, Yarmouk Basin.

In Dayr Az Zawr, 452 incidents killing 204 people were reported. The following locations were among the affected: Abu Hamam, Abu Hardoub, Abu Hasan, Abu Khashab, Abul Nitel, Adman, Al Jafra, Al Jafra - Oil field, Al Mayadin, Al Mayadin - City Bridge, Al Sabkhah, Al Salhiyyah, Al Shanan, Al-Asbah farms, Al-Bukamal, Al-Bukamal - Industrial Zone, Al-Hawayij, Al-Heri, Al-Hessan, Al-Hussainiyah, Al-Junaynah, Al-Kashma, Al-Kubar, Al-Zabari, Ali, As Sukkariyah, Ash Shula, Ashara, Ayyash, Baghuz, Basira, Bishri Mountain - Deir-ez-Zor, Bogeleyyah, Breiha, Buwaita, Dablan, Dahleh, Darnaj, Deir-ez-Zor, Deir-ez-Zor - Al-Joura-Al-Thawra, Deir-ez-Zor - Al-Qosor, Deir-ez-Zor - Hamidiya, Deir-ez-Zor - Harabesh, Deir-ez-Zor - Hatla,

Deir-ez-Zor - Jubailah, Deir-ez-Zor - Military Airbase, Dweir, Eastern Jurdi, Ghabra, Gharanij, Hajin, Haribsha, Harmushiyah, Hawayej Bumasa, Hreiji, Hwaijet Saker, Jadid Bakkara, Jalaa, Jazaret Elbuhmeid, Jdid Ekeidat, Kaba Jeb, Kasra, Kharita, Khasham, Kishkiyeh, Koniko Gas Field, Lower Baqras, Maamel - 7 KM, Mahkan, Makman, Masrab, Mathlum, Mhemideh, Mrat, Mreiyeh, Mweileh, Namliyah, Omar - Oil Fields, Qetet Elbuleil, Quriyeh, Rotaymi, Ruwayshid, Saad, Sawa, Sbeikhan, Shafa, Shaitat, Shamiya, Shiheil, Shmeitiyeh, Sosa, Sur, Sweidan Jazira, Tabiyet Jazira, Tabni, Tayyana, Thiban, Tiba, Tuwamiyeh, Upper Baqras, Zghir Jazireh, Zghir Shamiyeh, Zir, al-Mojawdeh.

In Hamah, 154 incidents killing 461 people were reported. The following locations were among the affected: Al Aweina, Al Aziziyyeh, Al Bustan, Al Ghab Plain, Al Mashad al 'Aali, Al Mashrafa, Al-Alamein, Al-Anz, Al-Faida, Al-Jakusiyah, Al-Sirmaniyah, Ali Kasun, Ankawi, Ar-Rasafa, Arzeh, As-Saan, As-Salamiyyeh, As-Suqaylabiyah, Aslieh, Baarin, Birein, Braideej, Danin, Doqmaq, Duma, Eastern Bari, Ein Elshams, Ein al Kurum, Hama, Hama - Dhahiat Abi Alfidaa, Hama - Janoob al-Malaab, Hamamiyat, Hiyalin, Ithariyah, Jabl Al-Fasidah, Jalma, Jarayjas, Jbine, Jeb Abyad, Jeb Khsara, Jeb Ramleh, Jid, Jruh, Khattab, Maar Dis, Madiq Castle, Majdal, Masyaf, Mreimin, Muhradah, Murak, Musa Elhawleh, Nahr al Barid, Nisaf, Oqeirbat, Qamhana, Qasr Abu Samra, Qastal, Qbeibat Elasi, Rabiah, Ramliyah, Shezer, Shiha, Sifsafiyeh, Snideh, Sruj, Suha, Suran, Tal Dhahab, Tal Khazneh, Tal Salhab, Tal Sekkin, Tal Wassit, Talaf, Tall Salma, Tanjarah, Tiba Elemam, Treismeh, Tweim, Um Twaynah, Wadi Al Uyun, Wadi Al-Azeeb, Wadi Amshat Raddah, Zalaqit.

In Hims, 283 incidents killing 304 people were reported. The following locations were among the affected: Akkum, Al Awsiah, Al Dahabiyah, Al Fadhiyyah, Al Heraki, Al Na'im, Al Qusayr, Al Semaqiat, Al-Akari, Al-Aziziye, Al-Houla, Al-Hoz, Al-Kadeer, Al-Kanisa, Al-Koum, Al-Ma'ariyah, Al-Madabe, Al-Mukhtariyah, Al-Musherfeh, Al-Qanaqiyah, Al-Shair - Gas Field, Alianiyeh, Aqrabiya, Ar-Rastan, Ashrafiya, Baruha, Basatin al Waer, Bayun, Bluzeh,

Dibbin, Ein Eltineh, Fahel, Farqalas, Ghanto, Ghazileh, Harbisha, Haweek, Homs, Homs - Abbasiyeh Muhajreen, Homs - Al-Mazra'ah, Homs - Al-Sabeel, Homs - Al-Waer, Homs - Al-Zahra, Homs - Arman, Homs - Bab al-Draib, Homs - Baba Amr, Homs - Bayada, Homs - Deir Ba'alba Janoubi, Homs - Deir Ba'alba Shamali, Homs - Ikrima, Homs - Jeb al-Jandali, Homs - Karm Shamsham, Homs - Karm al-Louz, Homs - Karm al-Zeitoun, Homs - Mahatta, Homs - Nuzha, Homs - Wadi al-Thahab, Hosh al Sayed Ali, Hseiniyeh, Humaymeh, Ja'fariyat, Jabal Omour, Jabal Sha'er, Jabal al-Shomriyeh, Jaberiyeh, Jaborine, Jadida al Sharqiya, Jarmash, Jazal Oil Field, Kafr Abd, Khalfa, Kherbet Duwayzin, Kherbet Elhamam, Kherbet Tin Noor, Mashrafa, Matraba, Mazra'a, Mjeidel, Moh, Nawa, Qabu, Qanniyeh, Qaryatein, Rihaniya, Sakra, Saqirjah, Sawahan, Shalluh, Shamsin, Sharqaliyeh, Shenniyeh, Shin, Shinshar, Shomriyeh, Sindiyana, Sokhneh, Southern Abu Hakfa, Tadmor, Tadmor - Airbase, Talbiseh, Talilah, Tall Al-Nasser Cemetery, Tall Kalakh, Tesnine, Tiyas - Airbase, Tweinan, Um al Amad, Upper Makhrim, Wadi Hanna, Wadi al-Hurani, Western Ghor, Zarzuriyeh, Zeita.

In Idlib, 91 incidents killing 83 people were reported. The following locations were among the affected: Abu Dafn, Abul Thohur, Afes, Al Fatatra, Al-Dana, Ariha, Bab El Hawa, Babuline, Baksariya, Bennsh, Dadikh, Dajaj, Dana, Faqie, Foah, Ftireh, Harim, Has, Hazarin, Idleb, Jabal al-Zawiya, Jisr-Ash-Shugur, Jobas, Kafr Musa, Kafr Nobol, Kafraya, Kafrsajna, Kafruhin, Kansafra, Kelly, Khan Shaykun, Ma'arrat An Nu'man, Ma'arrat Tamasrin, Maaret Harma, Maasaran, Milaja, Nahleh, Nayrab, Orm Eljoz, Ruwaiha, Salqin, Saraqab, Sarmada, Sarmin, Shulin, Tah, Tal 'Adah, Talhiyeh, Western Deir.

In Latakia, 229 incidents killing 1250 people were reported. The following locations were among the affected: Ain al Ashra, Ain al Ghazal, Ain al-Arus, Aku, Al Mukhtaria, Al Ruwaymiya, Al Sharashir, Al Tufahiya, Al-Bassa, Al-Bayda Port, Al-Budi, Al-Haffa, Al-Maqatea, Al-Qalaye, Al-Qardaha, Al-Qeweiqa, Ar Ramilah, As-Senoubar, Ash shir, Az-Zobar, B'abdh, Bahlolieh, Baksa, Barabsho, Barzeh Fawqani, Beit Ana, Beit Lawho, Berjal, Busaysin,

Bustan Al-Basha, Dalyeh, Demsarkho, Ein Elsharqiyyeh, Ein Shaqaq, Ghaniri, Hanadi, Harf Al-Sari, Harf Elmseitra, Hmeimim, Hmeimim Air Base, Jabal al-Akrad, Jablah, Jeb al Ahmar, Jibal al Sahel, Kabani, Kafreya, Lattakia, Lattakia - Al Azhari, Lattakia - Al Zira'a, Lattakia - Al-Saliba, Lattakia - Ar-Raml al-Janoubi, Lattakia - Da'tor, Lattakia - Naval Forces Command, Lattakia - Port, Lattakia - Sheikh Dahir, Lattakia - Teshreen Suburb, Luqman, Mzaira, Mzar al Qatariyah, Quabou Alwamieh, Qurfays, Ras Shamra, Salanfa, Salma, Samiyah, Shalfatiyeh, Shamiya, Shanbutin, Sharifa, Squbin, Tall Qarmil, Wadi Al Qala', Yarta, Zobar.

In Quneitra, 113 incidents killing 4 people were reported. The following locations were among the affected: Adnaniya, Ain Ziwan, Al Asbah, Al Esha, Al Khashniyyeh, Al Qahtaniyah, Al-Mantara Dam, Al-Za'roura, Ayn al-Baida, Baath, Beer Ajam, Breiqa, Eastern Al Bassali, Eastern Samadaniyeh, Ein Al-Nuriyah, Ein Ayshaa, Ein Eltineh, Ghadir al Bostan, Hadar, Hameidiyyeh, Jaba, Jbata Elkhashab, Katzrin, Khan Arnaba, Kodneh, Ma'laqa, Majduliya, Mashara, Merom Golan, Mount Hermon, Nabe Elsakher, Nasiriya, Ofania, Quneitra, Quneitra - Golan Border Crossing, Qurs al Nafl, Rafid, Rasm Al Halabi, Rasm Al Khawaled, Rasm al Rawadi, Red Hills (Tuloul al-Hamar), Rweheineh, Sayda al-Gholan, Sayda al-Hanout, Shebaa Farms, Sweisa, Tall al Hamriya, Tall ash Shahwah, Tarnaja, Um Batna, Um Ezam, Western Tall al Ahmar, Zubaydah.

In Rif Dimashq, 139 incidents killing 88 people were reported. The following locations were among the affected: 10th Armored Division, 155th Brigade Missile Base, 1st Armored Division, 90th Brigade, Adra, Adra Central Prison, Al Qutayfah, Al Sabinah Al Kubra, Al-Hama, Al-Harjala, Al-Kashkool, Al-Qisa, Al-Zreika, An-Nasiriyyah, Arna, Assal al Ward, At Tall, Az-Zabdani, Babella, Bait Jan, Balaliyeh, Damascus - International Airport, Deir Ali, Deir Attiyeh, Dhameer, Dimas, Duma, Ein as Sawda, Harasta, Hina, Hosh Arab, Jabadeen, Jabal al-Sheikh, Jadidat al Fadl, Jaramana, Jdaydat al-Shaybani, Jdidet Artuz, Jdidet Yabus, Jeb al Safa, Jroud Al-Qalamoon, Kherbet Al Ward, Kisweh,

Mazraet Beit Jin, Meraba, Murjanah, Najha, Najhah Military Housings, Okobar, Qara, Qatana, Qodsayya, Raas Al Maarra, Raheiba, Ras El Ein - Yabrud, Rukban, Sa'sa', Sahl, Sahnaya, Sarghaya, Sayyeda Zeinab, Shaqhab, Sidnaya Military Prison, Tal Al-Shahm, Talfita, Upper Hfeir, Yabroud, Yafur, Yalda, Zakiyeh.

In Tartus, 129 incidents killing 700 people were reported. The following locations were among the affected: Al Anaza, Al-Hamidiya, Al-Hattaniya, Arida Crossing, Arzona, Aton Al-Jard, Bait Al-Ati'q, Banyas, Barmaya, Beluze, Bsarmun, Bustan Elhamam, Deir Al-Bishl, Duraykish, Eskabla, Hamam Wasil, Hamis, Harf Bnamra, Harisoun, Hatriyeh, Jarsh Bihramin, Jneinet Raslan, Ka'biyat Farash, Kaf Aljaa, Kareemeh, Kherbet Sanasel, Manzala, Marqiyah, Mi'yar Shaker, Qadmous, Qallue, Safita, Shara, Sheikh Saad, Ta'nita, Tartous, Tawahin, Yahmour.

Sources

- ACLED – Armed Conflict Location & Event Data Project: Mapping Territorial Control, Contestation, and Activity in Syria; Version 2, March 2019a
<https://www.acleddata.com/download/35243/>
- ACLED – Armed Conflict Location & Event Data Project: Security Forces: Kurdish Forces across Iraq, Syria and Iran, April 2019b
<https://www.acleddata.com/download/35245/>
- ACLED – Armed Conflict Location & Event Data Project: Armed Conflict Location and Event Data Project Codebook, 2023
https://acleddata.com/acledatanew/wp-content/uploads/dlm_uploads/2023/06/ACLED_Codebook_2023.pdf
- ACLED – Armed Conflict Location & Event Data: Data on Middle East, 1st August 2025
https://acleddata.com/system/files/2025-08/middle-east_full_data_up_to-2025-08-01.xlsx (visited on 7th August 2025)
- GADM – Global Administrative Areas: gadm36_levels.shp, Version 3.6, 6th May 2018a
http://biogeo.ucdavis.edu/data/gadm3.6/gadm36_levels.shp.zip
- GADM – Global Administrative Areas: gadm36_SYR.shp.zip, Version 3.6, 6th May 2018b
https://biogeo.ucdavis.edu/data/gadm3.6/shp/gadm36_SYR.shp.zip
- Smith, Walter H. F. and Wessel, Paul: Global Self-consistent Hierarchical High-resolution Geography (GSHHG), Version 2.3.4, 1st May 2015
<https://www.ngdc.noaa.gov/mgg/shorelines/data/gshhg/latest/>

Disclaimer

ACLED data undergoes several rounds of review before publication and is continually updated as new events are added and existing events are revised as new information becomes available. Updates in ACLED's datasets will not necessarily be reflected in ACCORD's reports if the update occurs close to or after the latter's publication. Changes in the sources used by ACLED to collect incident data might affect the comparability of data over time. For more information on ACCORD's products based on the data, please see the [ecoi.net blog posts tagged with "ACLED"](#). The lack of information on an event in this report does not permit the inference that it did not take place. The boundaries and names displayed do not imply endorsement or acceptance by the Austrian Red Cross.

Cite as

- ACCORD – Austrian Centre for Country of Origin & Asylum Research and Documentation: Syria, first quarter 2025: Update on incidents according to Armed Conflict Location & Event Data (ACLED), 7th August 2025